

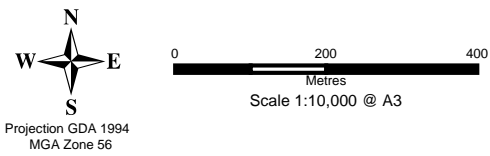
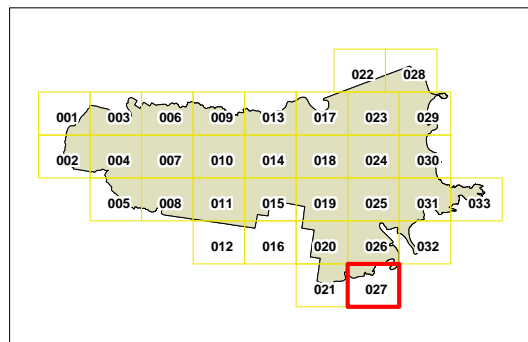
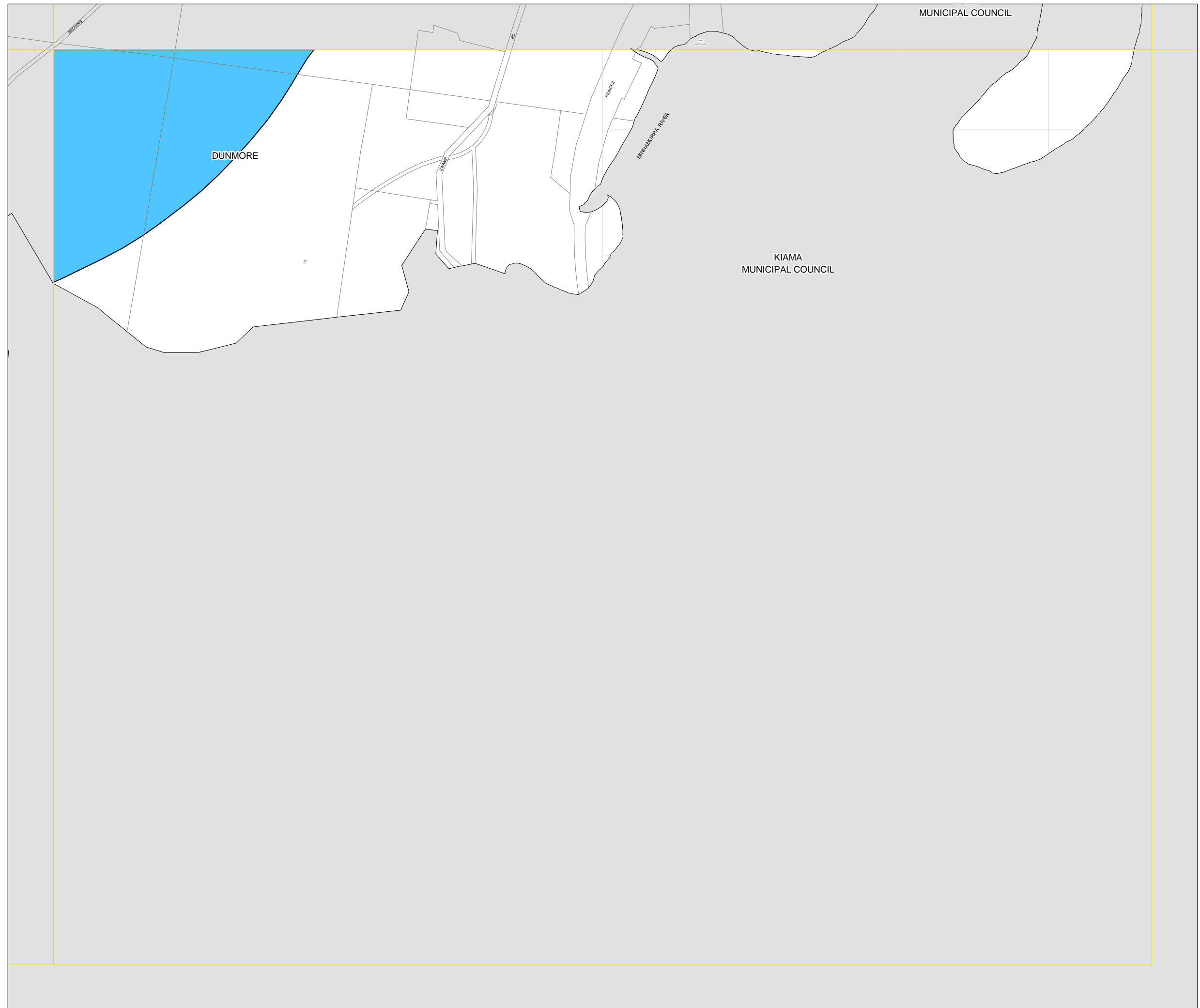


Shellharbour Local Environmental Plan 2013

Mineral Resource and Transition Areas Map - Sheet MRT_027

- Transition Area
- Mineral Resource Area

Cadastre
 Cadastre 31/10/2014 © Shellharbour City Council



Map identification number:
6900_COM_MRT_027_010_20141031