

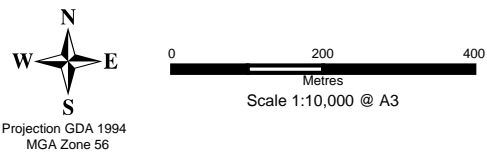
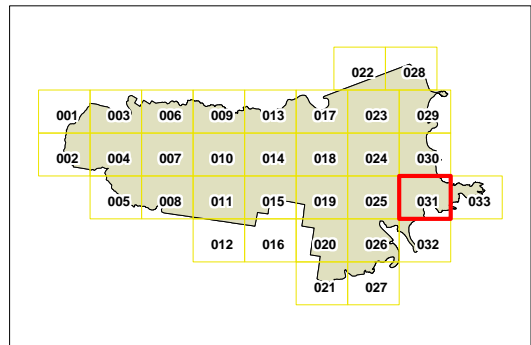
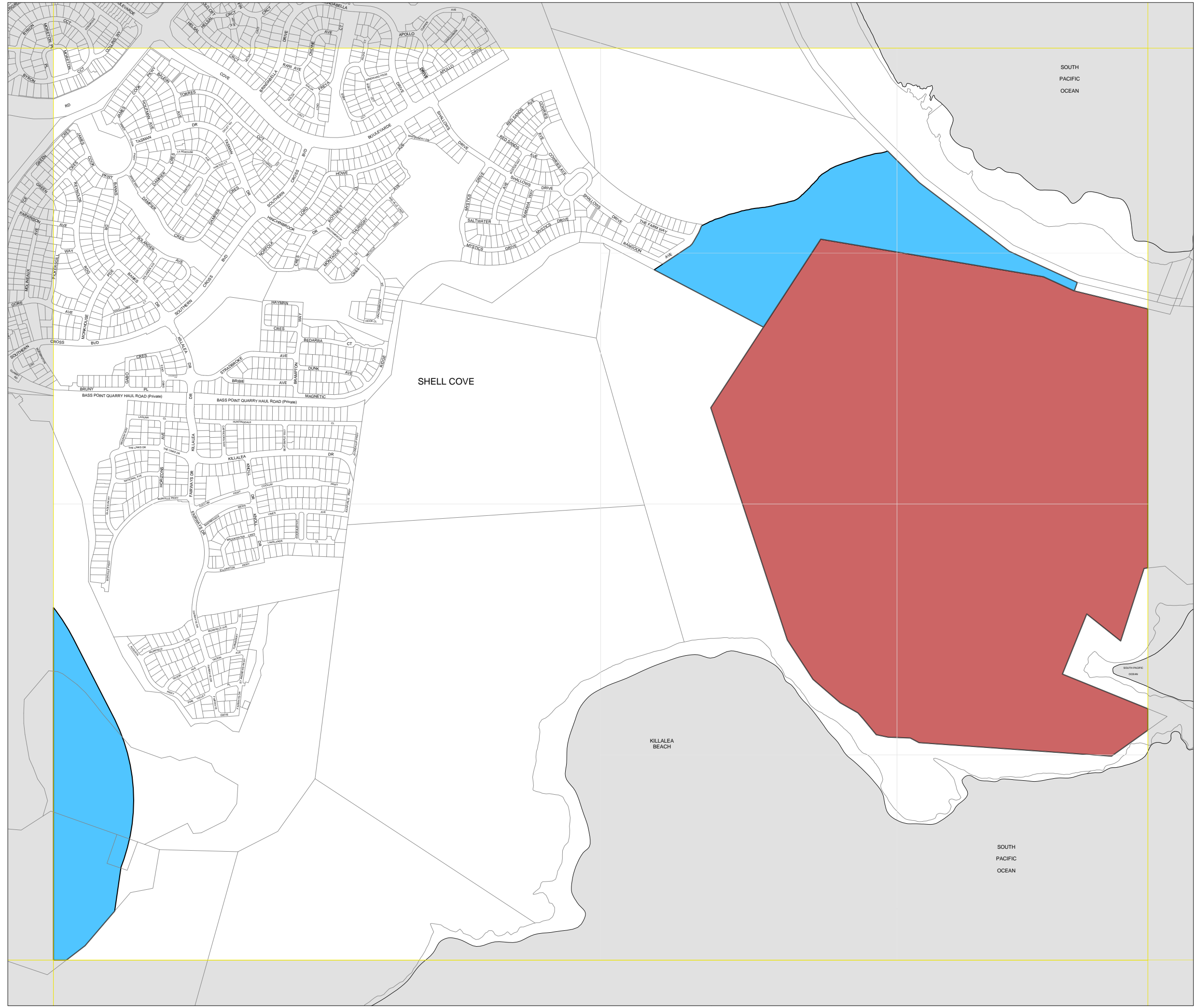


# Shellharbour Local Environmental Plan 2013

## Mineral Resource and Transition Areas Map - Sheet MRT\_031

- Transition Area
- Mineral Resource Area

**Cadastre**  
 Cadastre 08/04/2015 © Shellharbour City Council



Projection GDA 1994  
 MGA Zone 56  
 Map identification number:  
 6900\_COM\_MRT\_031\_010\_20150708