



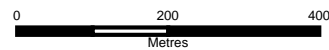
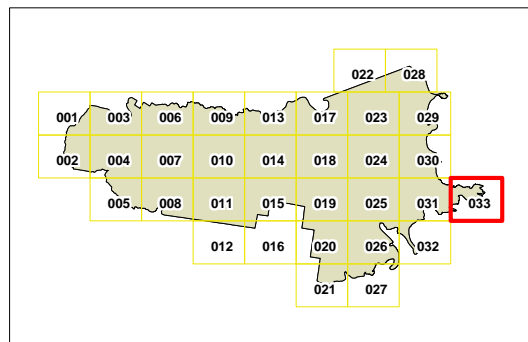
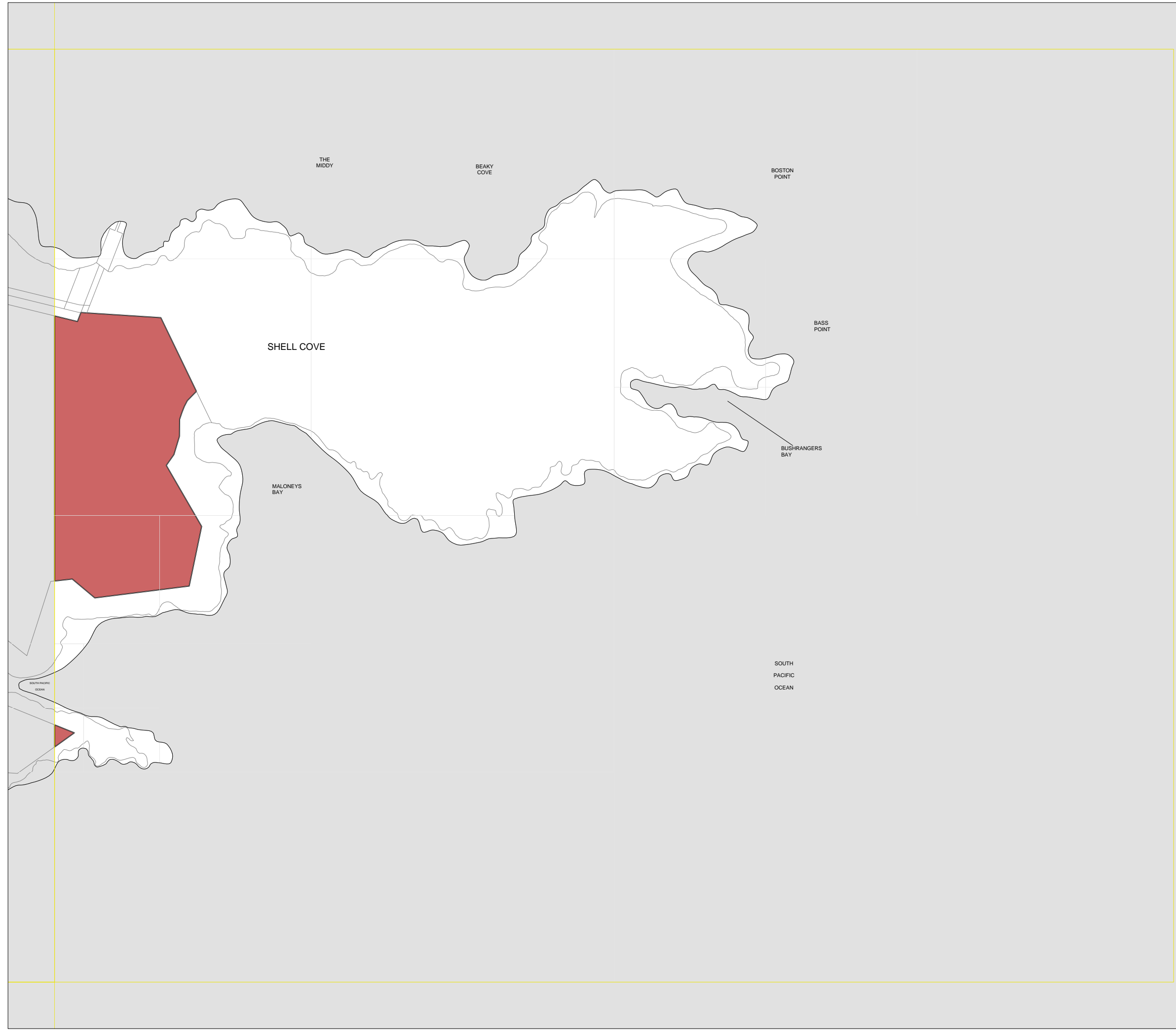
**Shellharbour Local
Environmental
Plan 2013**

**Mineral Resource and Transition Areas
Map - Sheet MRT_033**

- Transition Area
- Mineral Resource Area

Cadastre

- Cadastre 31/10/2014 © Shellharbour City Council



Scale 1:10,000 @ A3

Projection GDA 1994
MGA Zone 56

Map identification number:

6900_COM_MRT_033_010_20141031