





# Shellharbour Local Environmental Plan 2013

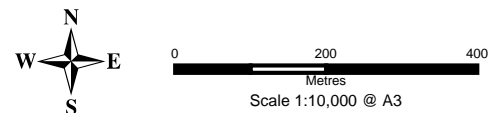
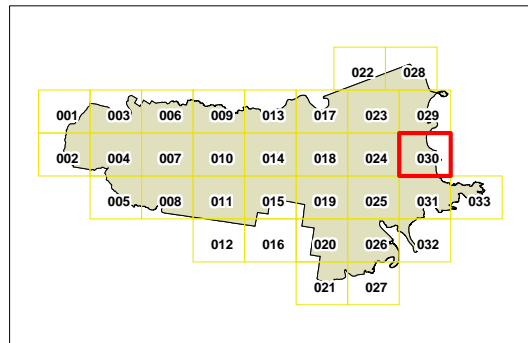
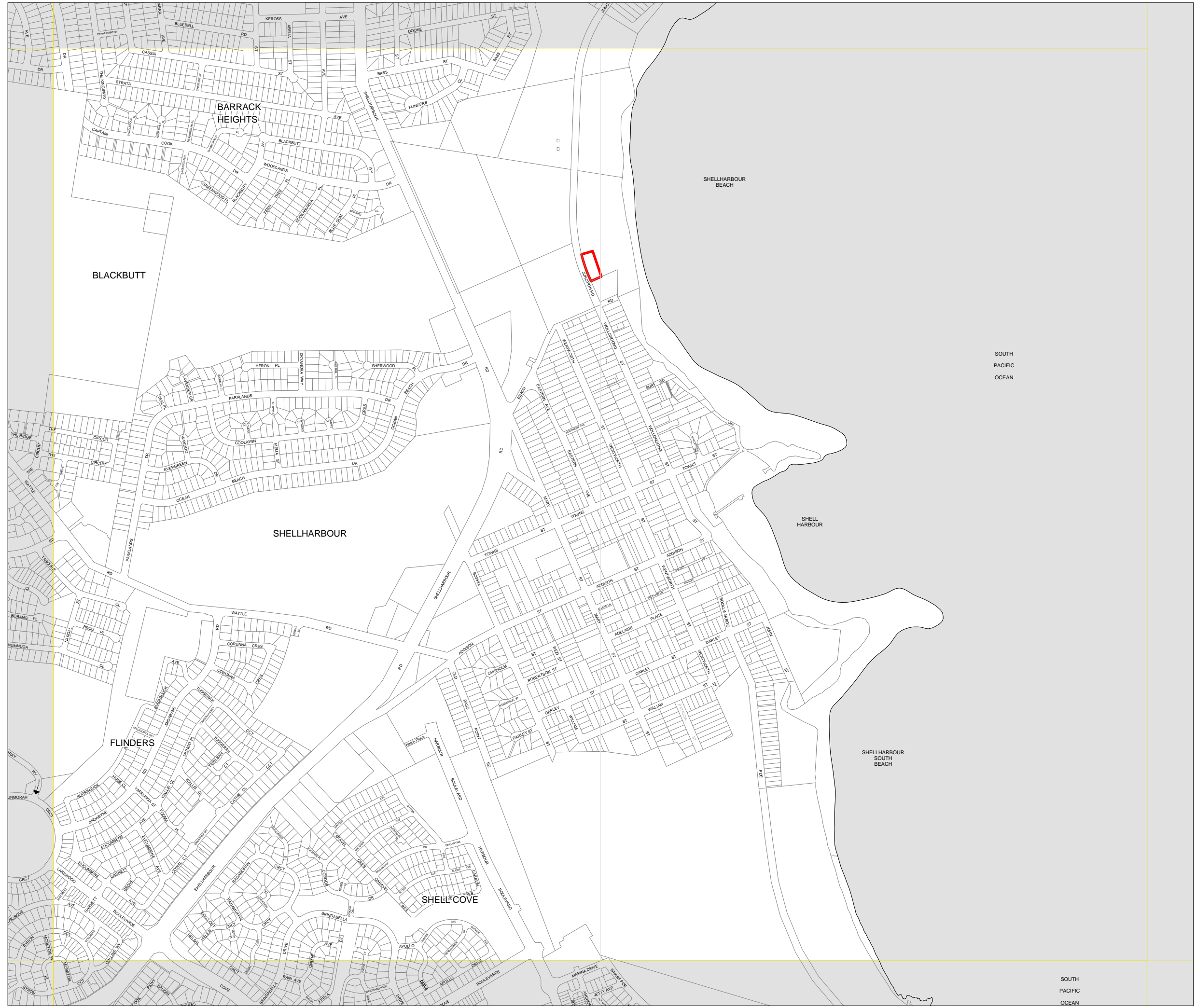
## Land Reclassification (Part Lots) Map - Sheet RPL\_030

### Land Reclassification (Part Lots)

 Operational Land

### Cadastrre

 Cadastre 08/05/2018  
© Shellharbour City Council & DFSI Spatial Services



Projection GDA 1994  
MGA Zone 56  
Map identification number:  
6900\_COM\_RPL\_030\_010\_20180508

SOUTH  
PACIFIC  
OCEAN