





Shellharbour Local Environmental Plan 2013

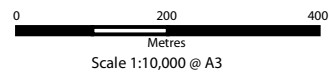
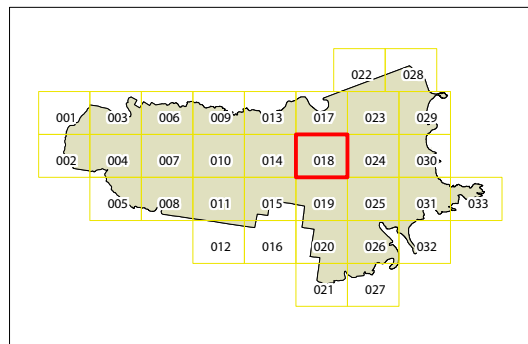
Significant Extractive Resources Map - Sheet SER_018

Significant Extractive Resources

-  Quarry Buffer
-  State and Regional Mineral Resources

Cadastre

 Cadastre 23/11/2012 © Shellharbour City Council



Projection GDA 1994
MGA Zone 56

Map identification number:
6900_COM_SER_018_010_20130114