






Shellharbour Local Environmental Plan 2013

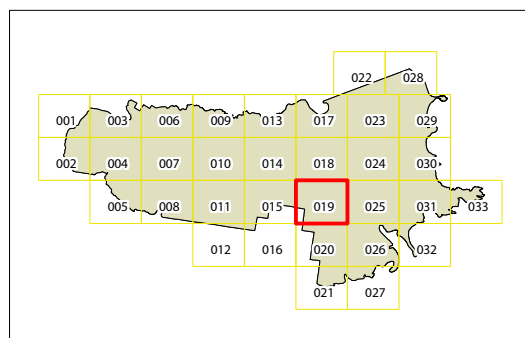
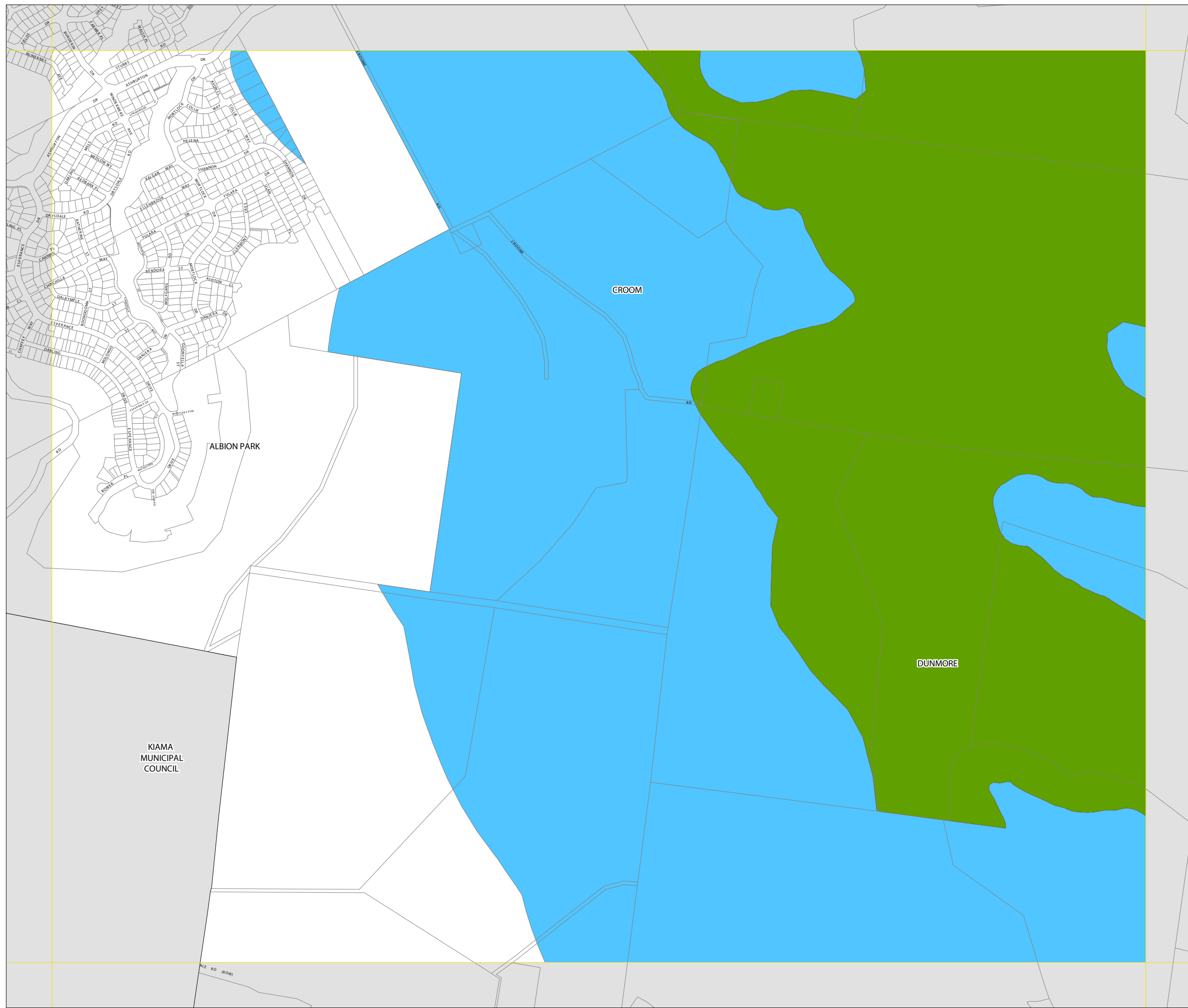
Significant Extractive Resources Map - Sheet SER\_019

Significant Extractive Resources

-  Quarry Buffer
-  State and Regional Mineral Resources

Cadastre

-  Cadastre 23/11/2012 © Shellharbour City Council



Projection GDA 1994  
MGA Zone 56  
Map identification number:  
6900\_COM\_SER\_019\_010\_20130114