




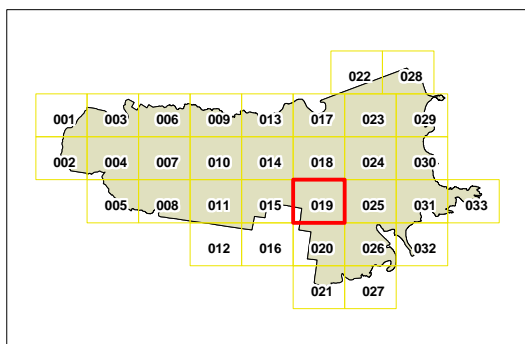
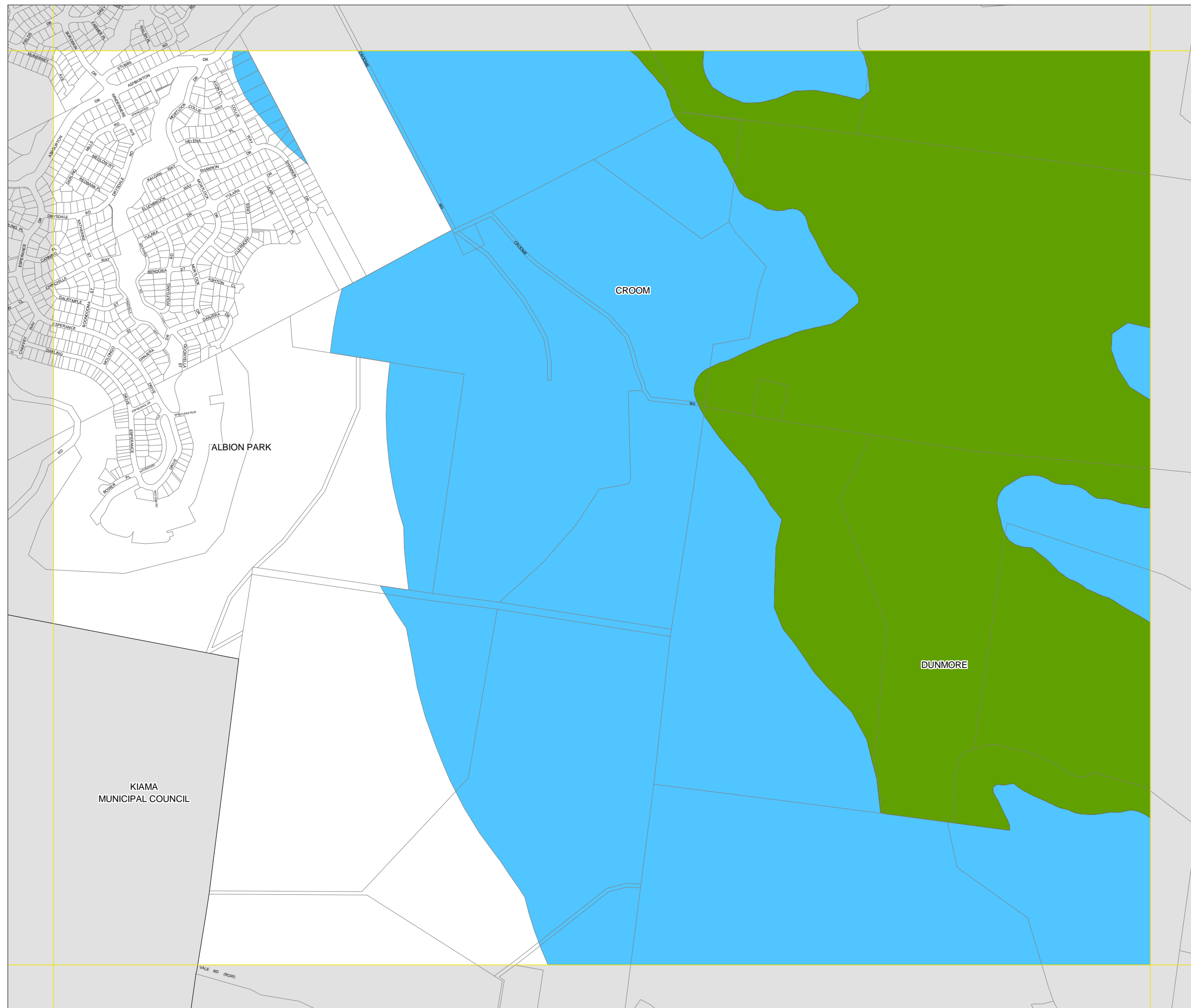
Shellharbour Local Environmental Plan 2013

Significant Extractive Resources Map - Sheet SER_019

- Quarry Buffer
- State and Regional Mineral Resources

Cadastre

Cadastre 06/06/2014 © Shellharbour City Council



Scale 1:10,000 @ A3

Projection GDA 1994
MGA Zone 56

Map identification number:
6900_COM_SER_019_010_20140813