






Shellharbour Local
Environmental
Plan 2013

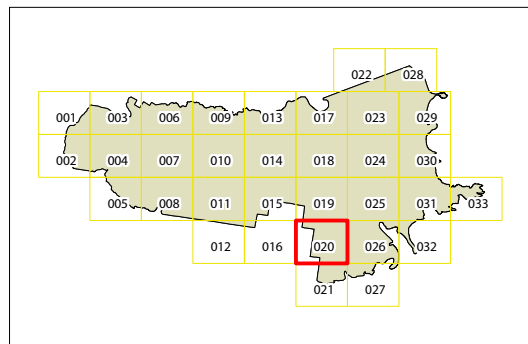
Significant Extractive Resources Map
- Sheet SER_020

Significant Extractive Resources

-  Quarry Buffer
-  State and Regional Mineral Resources

Cadastre

-  Cadastre 23/11/2012 © Shellharbour City Council



Projection GDA 1994
MGA Zone 56

Map identification number:
6900_COM_SER_020_010_20130114

