





Shellharbour Local  
Environmental  
Plan 2013

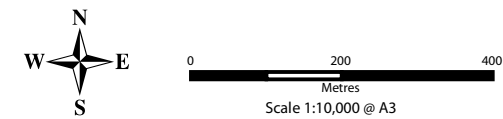
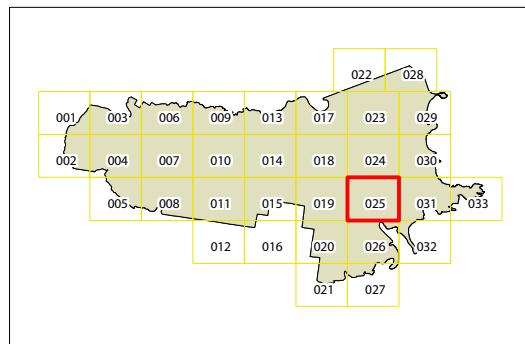
Significant Extractive Resources Map  
- Sheet SER\_025

Significant Extractive Resources

-  Quarry Buffer
-  State and Regional Mineral Resources

Cadastre

-  Cadastre 23/11/2012 © Shellharbour City Council



Projection GDA 1994  
MGA Zone 56

Map identification number:  
6900\_COM\_SER\_025\_010\_20130114

