

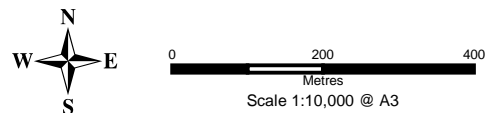
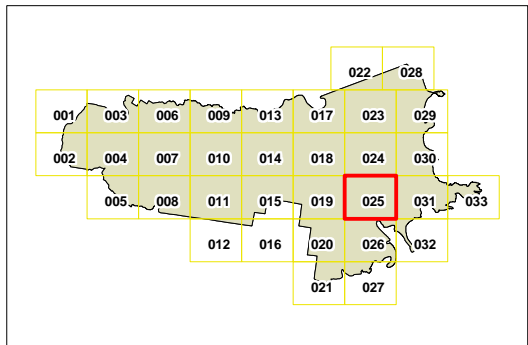
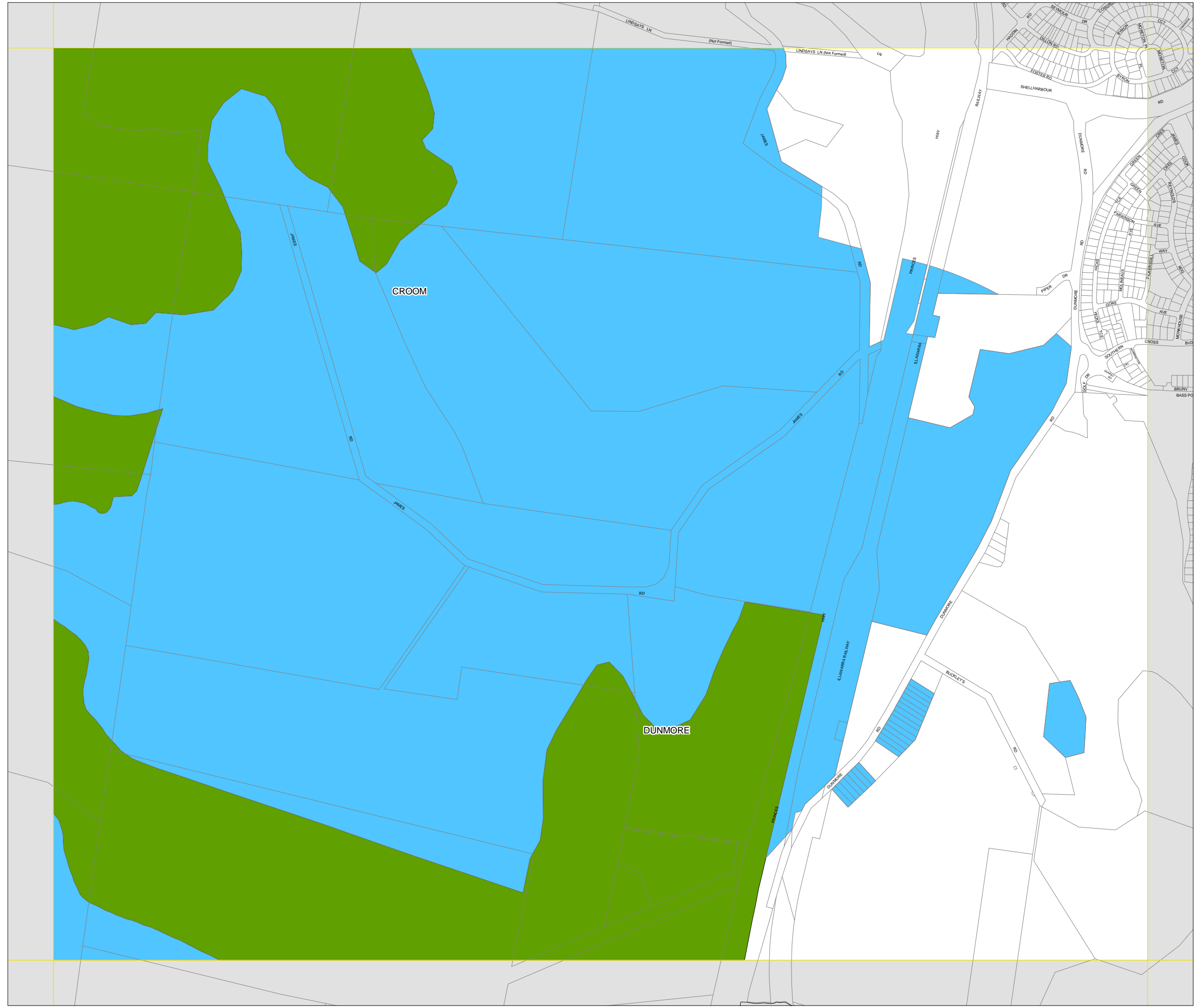


Shellharbour Local Environmental Plan 2013

Significant Extractive Resources Map - Sheet SER_025

- Quarry Buffer
- State and Regional Mineral Resources

Cadastre
 Cadastre 06/06/2014 © Shellharbour City Council



Projection GDA 1994
 MGA Zone 56
 Map identification number:
 6900_COM_SER_025_010_20140813