






Shellharbour Local
Environmental
Plan 2013

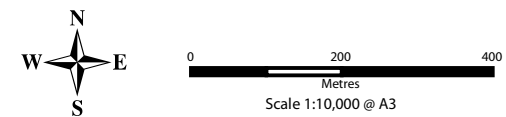
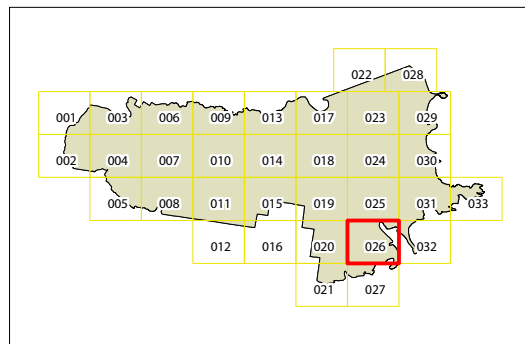
Significant Extractive Resources Map
- Sheet SER_026

Significant Extractive Resources

-  Quarry Buffer
-  State and Regional Mineral Resources

Cadastral

-  Cadastre 23/11/2012 © Shellharbour City Council



Projection GDA 1994
MGA Zone 56

Map identification number:
6900_COM_SER_026_010_20130114

