






Shellharbour Local Environmental Plan 2013

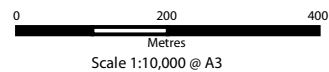
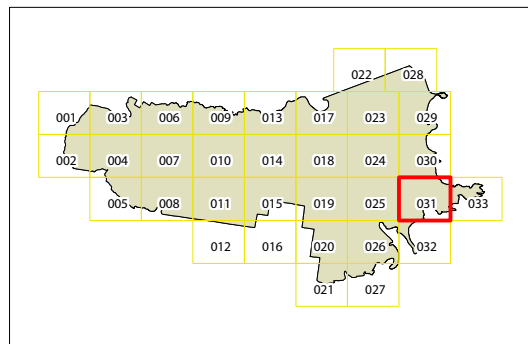
Significant Extractive Resources Map - Sheet SER\_031

Significant Extractive Resources

-  Quarry Buffer
-  State and Regional Mineral Resources

Cadastre

 Cadastre 23/11/2012 © Shellharbour City Council



Projection GDA 1994  
MGA Zone 56

Map identification number:  
6900\_COM\_SER\_031\_010\_20130114