




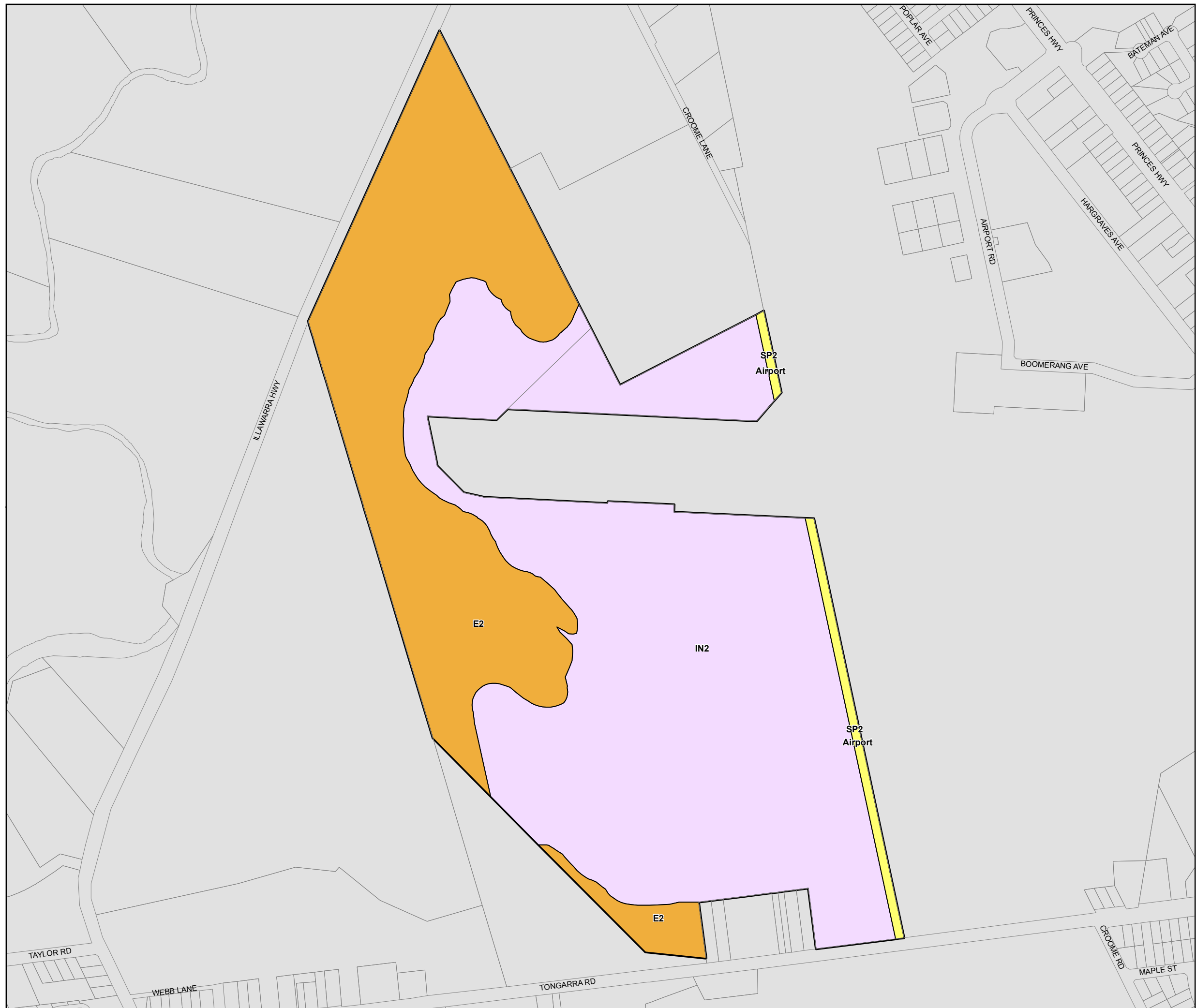


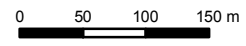
Shellharbour Rural Local  
Environmental Plan 2004—  
Illawarra Regional Business Park  
site—Land Zoning Map

Sheet LZN\_001

-  Subject Land
- Zone**
-  E2 Environmental Conservation
-  IN2 Light Industrial
-  SP2 Infrastructure
- Cadastre**
-  Cadastre 01/07/2010 © NSW LPMA



Projection: MGA Zone 56  
Datum: GDA94



Scale: 1:6,000 @ A3