



Shoalhaven Local Environmental Plan 2014


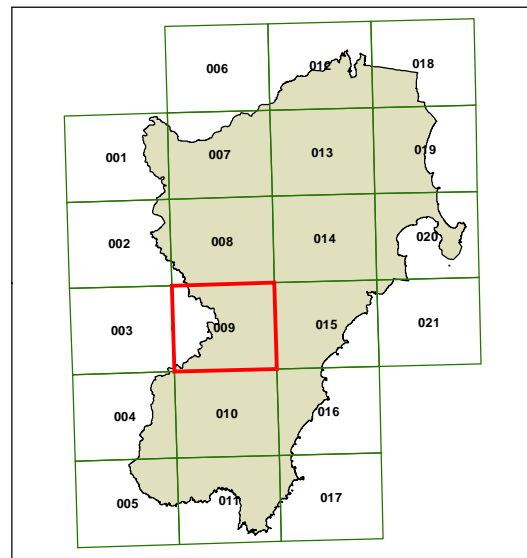
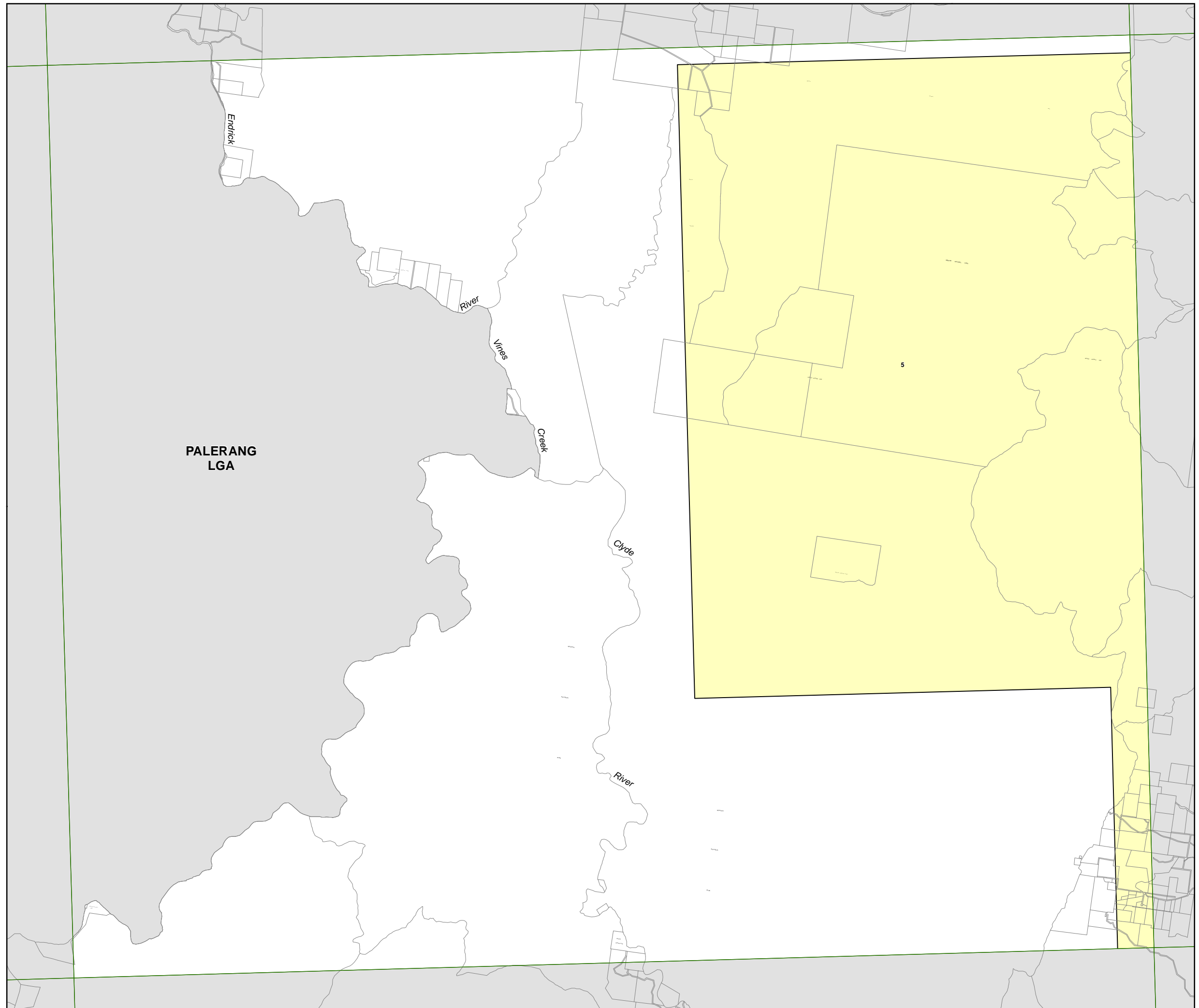
Acid Sulfate Soils Map - Sheet ASS_009

Acid Sulfate Soils

- Class 1
- Class 2
- Class 3
- Class 4
- Class 5

Cadastre

Cadastre 10/10/2013 © Shoalhaven City Council



Projection: GDA 1994
Zone 56
Scale is 1:80,000 @A3

Map identification number
6950_COM_ASS_009_080_20140129