



Shoalhaven Local Environmental Plan 2014


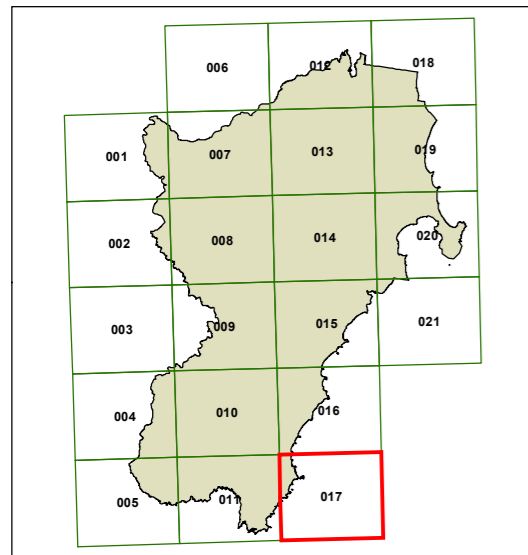
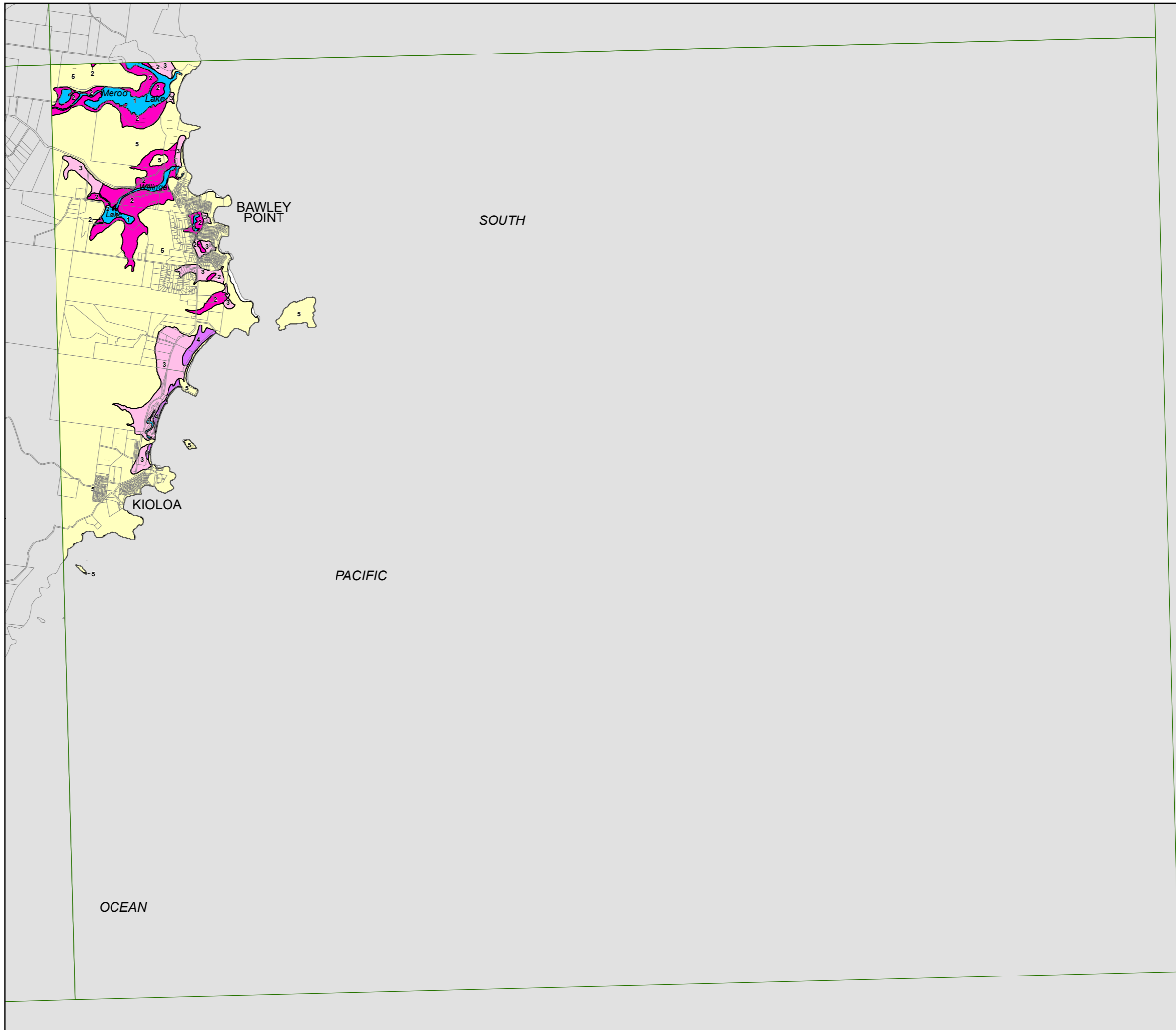
Acid Sulfate Soils Map - Sheet ASS_017

Acid Sulfate Soils

- 1 Class 1
- 2 Class 2
- 3 Class 3
- 4 Class 4
- 5 Class 5

Cadastre

Cadastre 10/10/2013 © Shoalhaven City Council



Projection: GDA 1994
Zone 56
Scale is 1:80,000 @A3

Map identification number
6950_COM_ASS_017_080_20140530