



# Shoalhaven Local Environmental Plan 2014


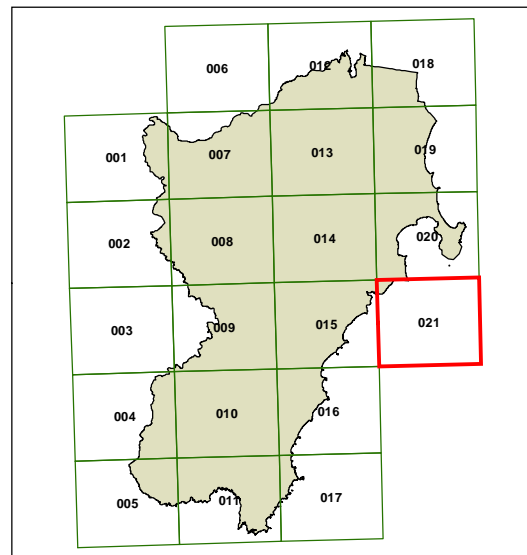
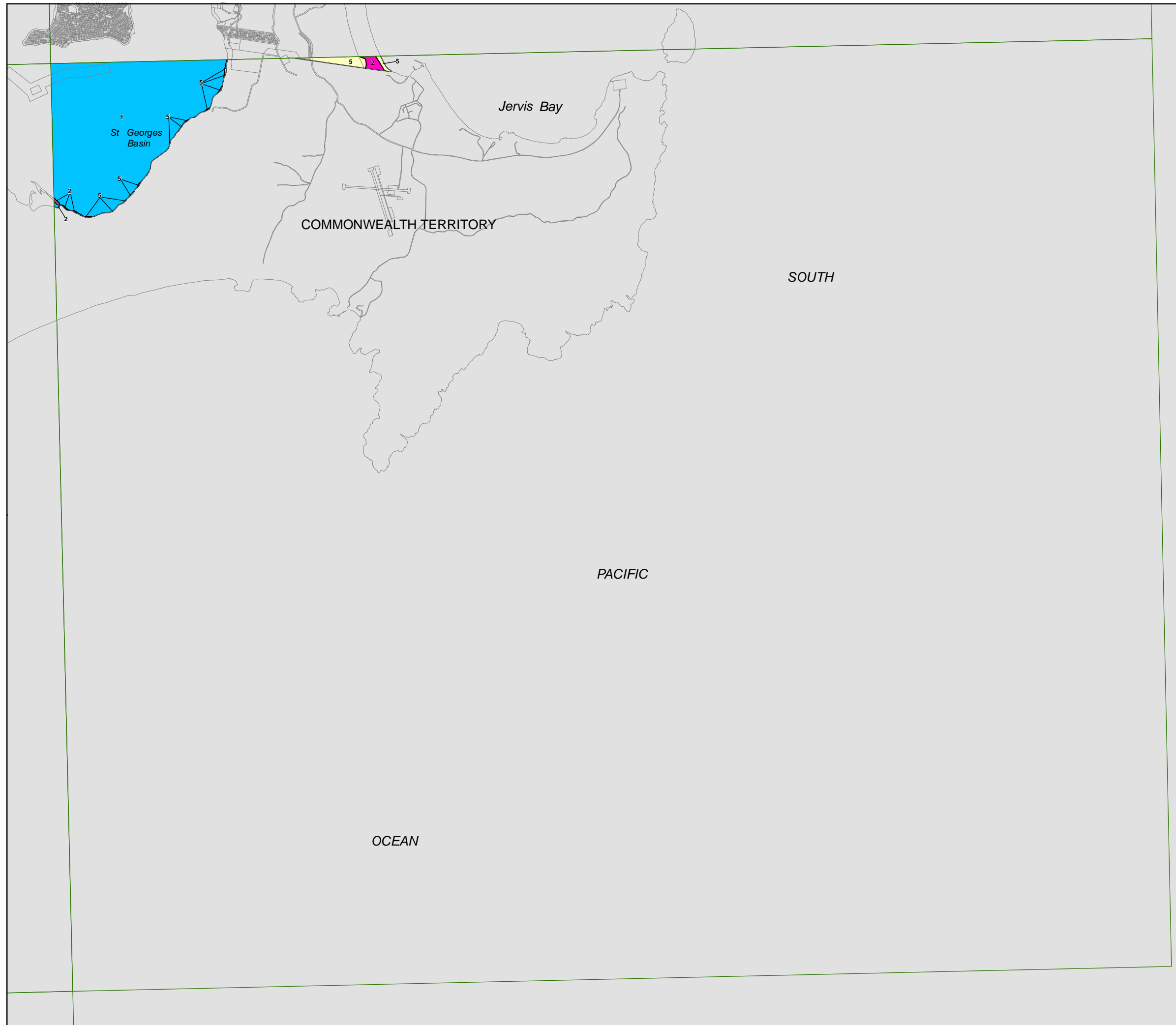
## Acid Sulfate Soils Map - Sheet ASS\_021

### Acid Sulfate Soils

- 1 Class 1
- 2 Class 2
- 3 Class 3
- 4 Class 4
- 5 Class 5

### Cadastral

Cadastral 10/10/2013 © Shoalhaven City Council



Projection: GDA 1994  
Zone 56  
Scale is 1:80,000 @A3

Map identification number  
6950\_COM\_ASS\_021\_080\_20140129