







# Shoalhaven Local Environmental Plan 2014


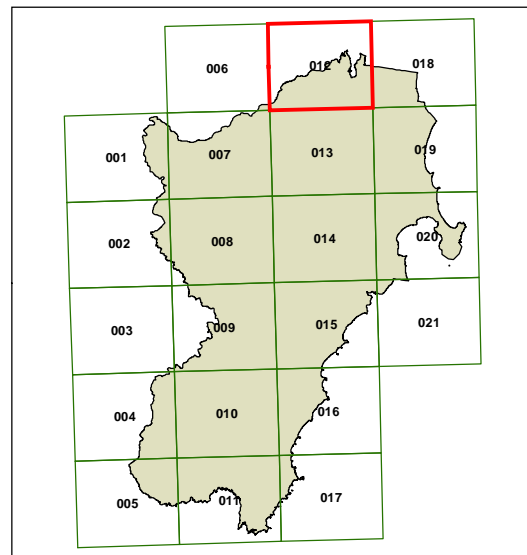
Buffers Map - Sheet BFR\_012

### Buffer

-  HMAS Albatross
-  Extractive Industry
-  Sewage Treatment Plant

### Cadastre

 Cadastre 10/10/2013 © Shoalhaven City Council



Projection: GDA 1994  
Zone 56  
Scale is 1:80,000 @A3

Map identification number  
6950\_COM\_BFR\_012\_080\_20140129

