







Shoalhaven Local Environmental Plan 2014

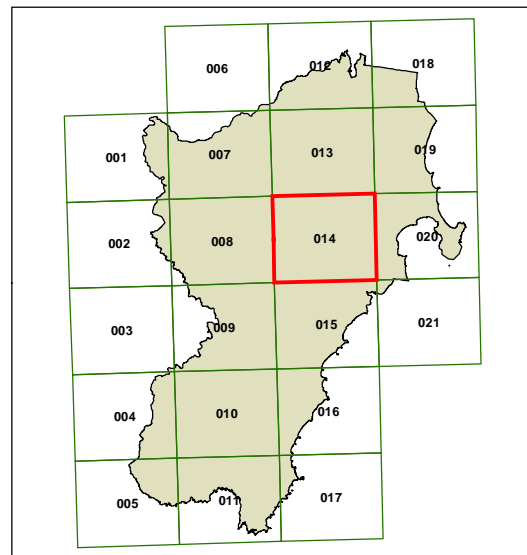
Buffers Map - Sheet BFR_014

Buffer


-  HMAS Albatross
-  Extractive Industry
-  Sewage Treatment Plant

Cadastre

 Cadastre 10/10/2013 © Shoalhaven City Council



Projection: GDA 1994
Zone 56



Scale is 1:80,000 @A3

Map identification number

6950_COM_BFR_014_080_20140129

