



Shoalhaven Local Environmental Plan 2014


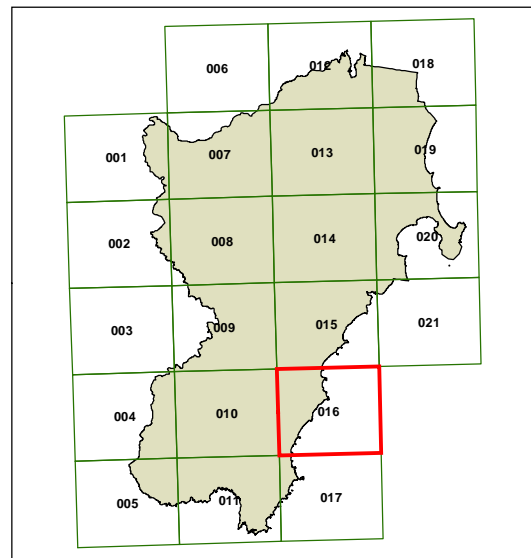
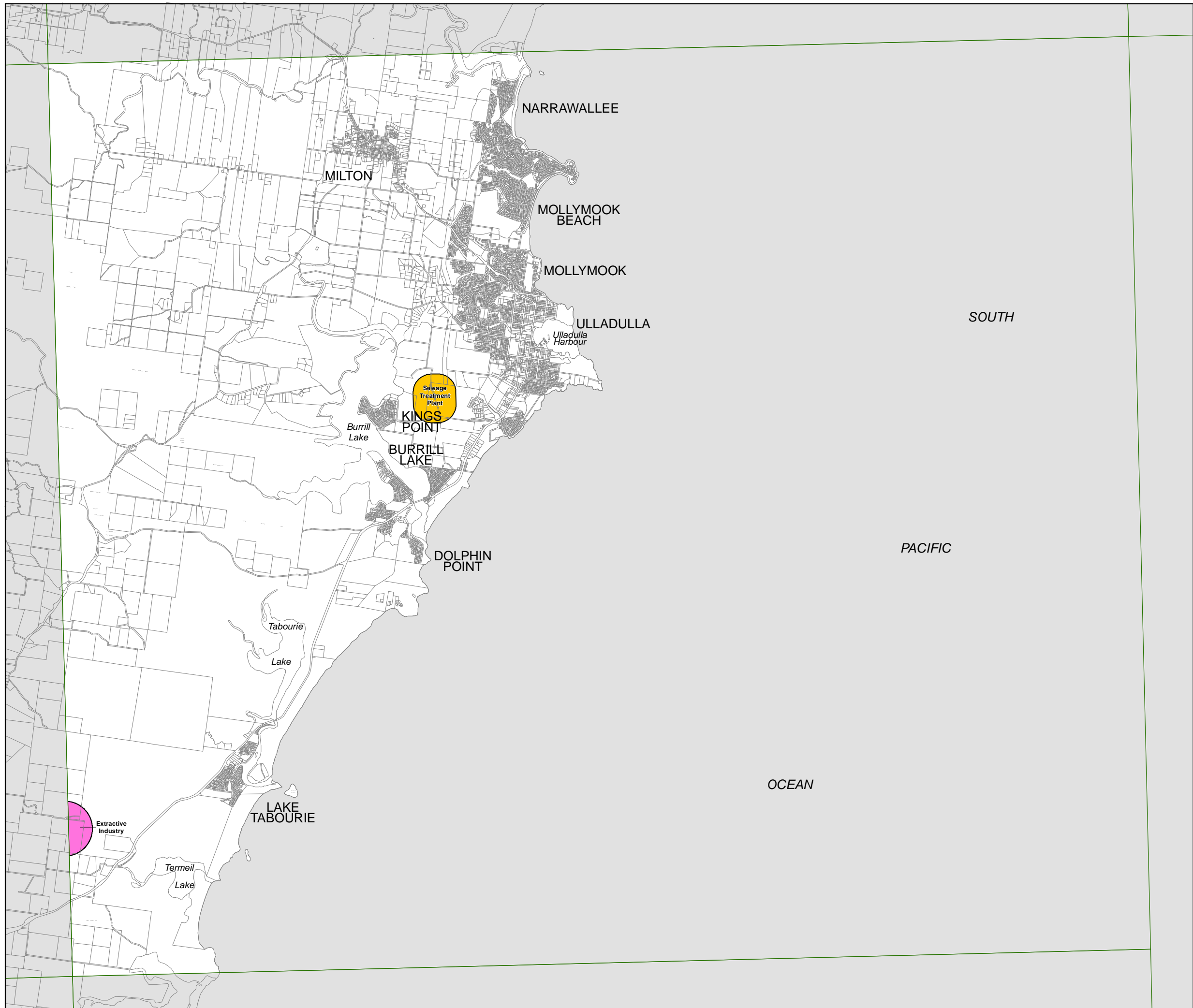
Buffers Map - Sheet BFR_016

Buffer

- HMAS Albatross
- Extractive Industry
- Sewage Treatment Plant

Cadastre

Cadastre 10/10/2013 © Shoalhaven City Council



Projection: GDA 1994
Zone 56
Scale is 1:80,000 @A3

Map identification number
6950_COM_BFR_016_080_20140129