



Shoalhaven Local Environmental Plan 2014


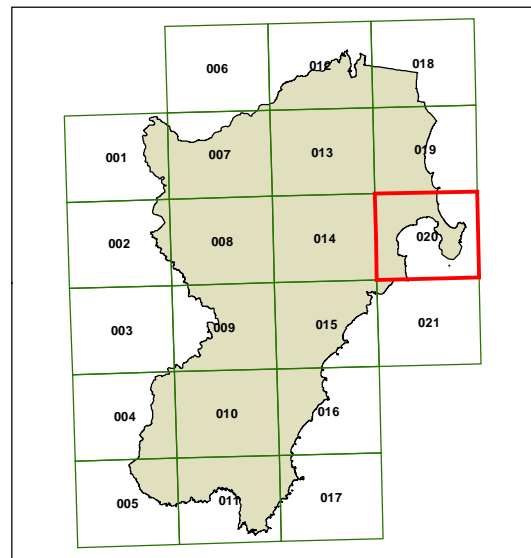
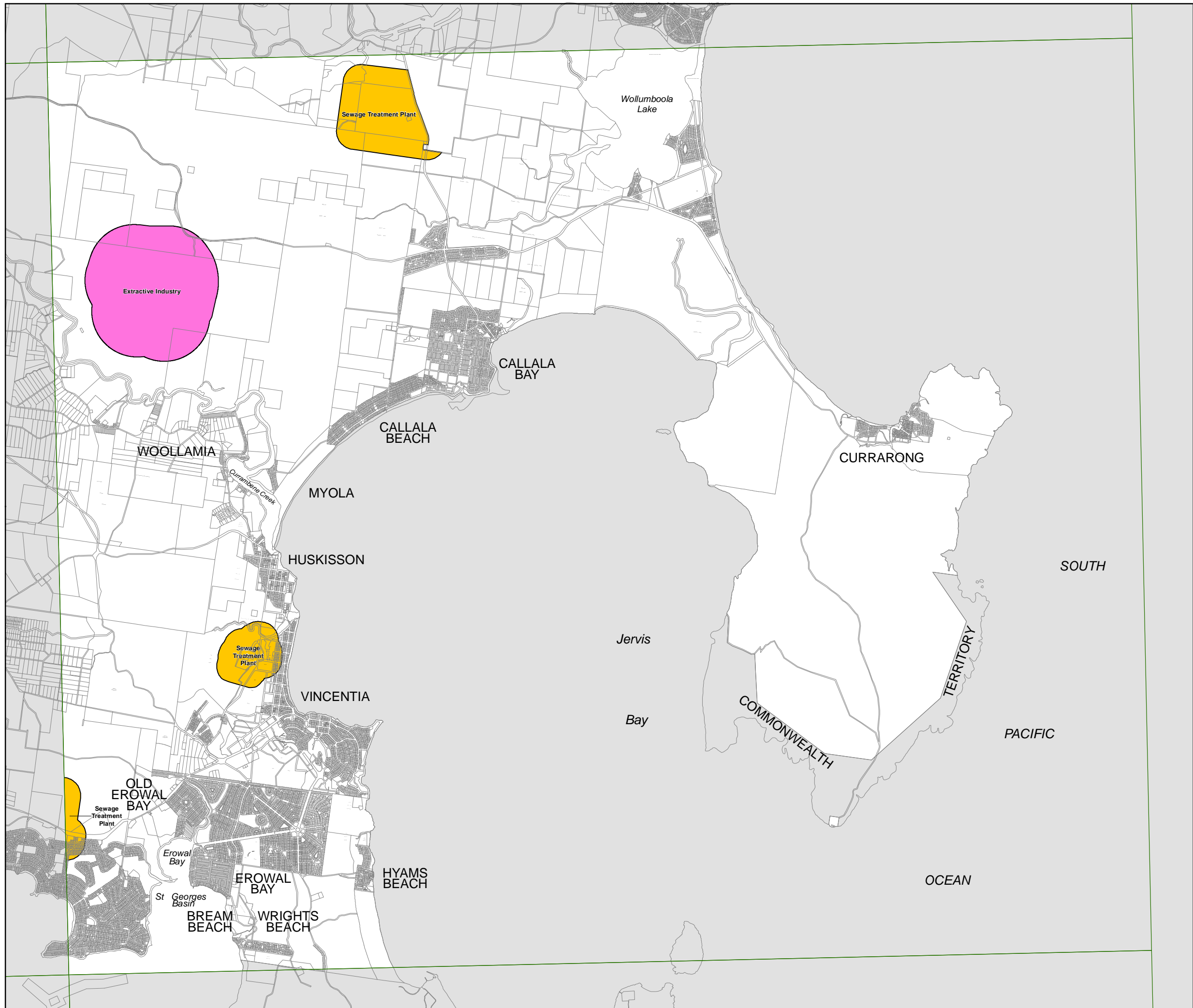
Buffers Map - Sheet BFR_020

Buffer

- HMAS Albatross
- Extractive Industry
- Sewage Treatment Plant

Cadastre

Cadastre 10/10/2013 © Shoalhaven City Council



Projection: GDA 1994 Zone 56
Scale is 1:80,000 @A3

Map identification number 6950_COM_BFR_020_080_20140129