








**Shoalhaven Local
Environmental
Plan 2014**

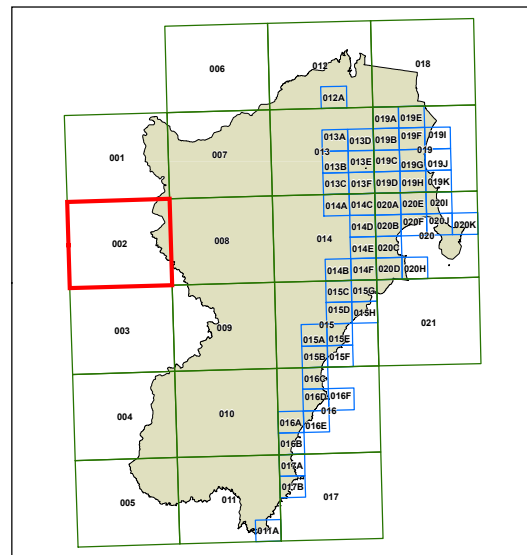
**Terrestrial Biodiversity Map -
Sheet BIO_002**

Terrestrial Biodiversity


-  Disturbed habitat and vegetation CI 7.20
-  Excluded Land
-  Biodiversity - significant vegetation
-  Biodiversity - habitat corridor

Cadastral

 Cadastral 13/07/2023 © Shoalhaven City Council



Projection: GDA 2020
MGA Zone 56



Kilometres
Scale 1:80,000 @A3

Map identification number: 6950_COM_BIO_002_080_20230713

