








# Shoalhaven Local Environmental Plan 2014


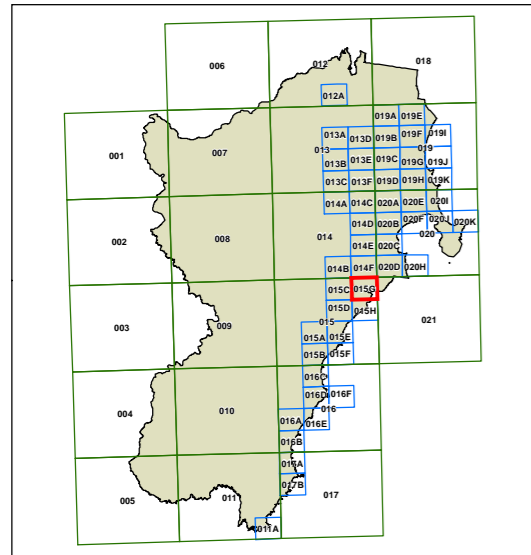
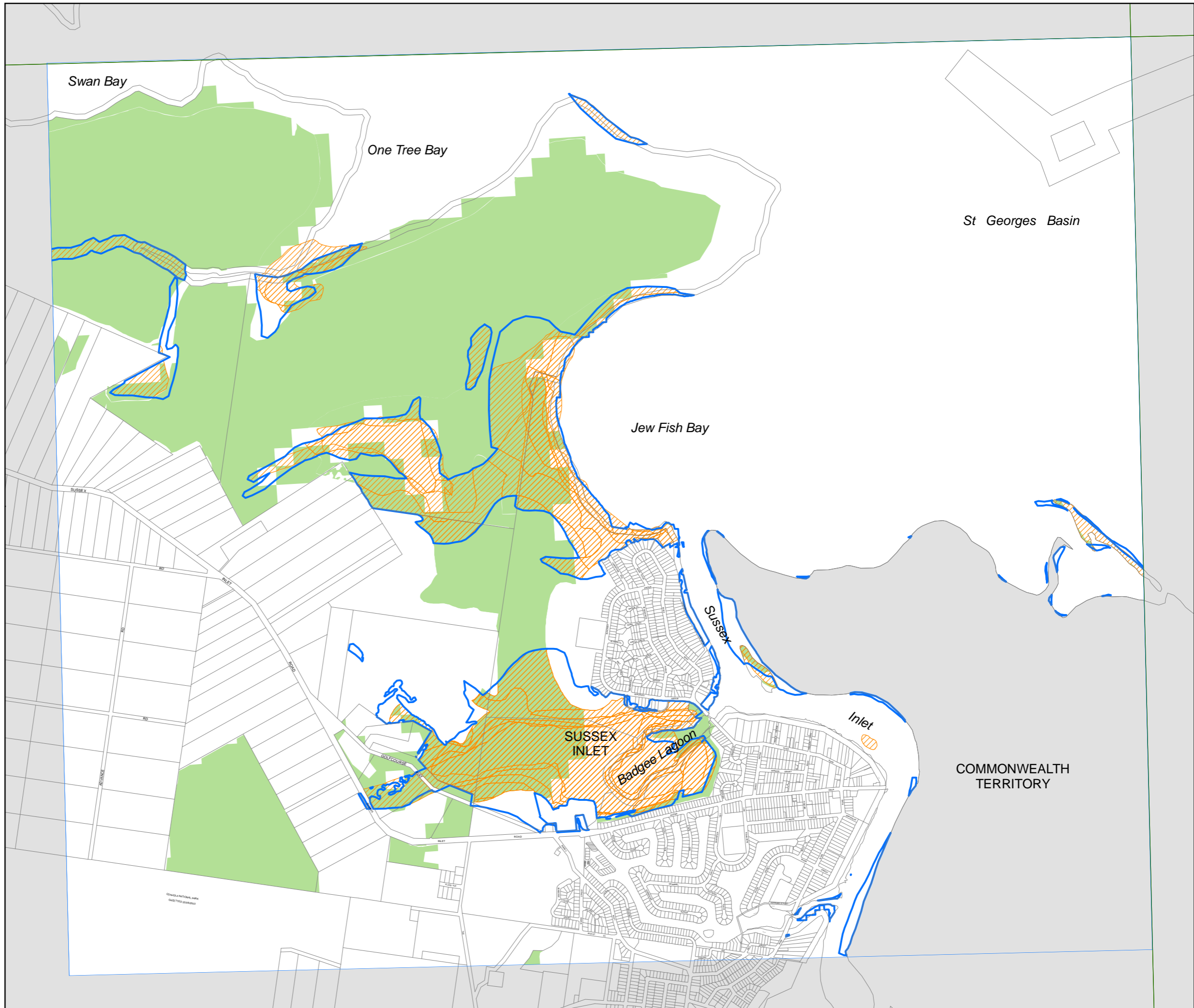
## Terrestrial Biodiversity Map Sheet BIO\_015G

### Terrestrial Biodiversity

-  Disturbed habitat and vegetation CI 7.20
-  Biodiversity - significant vegetation
-  Biodiversity - habitat corridor
-  Excluded Land

### Cadastral

-  Cadastral 10/10/2013 ©Shoalhaven City Council



Projection: GDA 1994  
Zone 56  
Scale is 1:20,000 @ A3

Map identification number  
6950\_COM\_BIO\_015G\_020\_20140729