








**Shoalhaven Local Environmental Plan 2014**

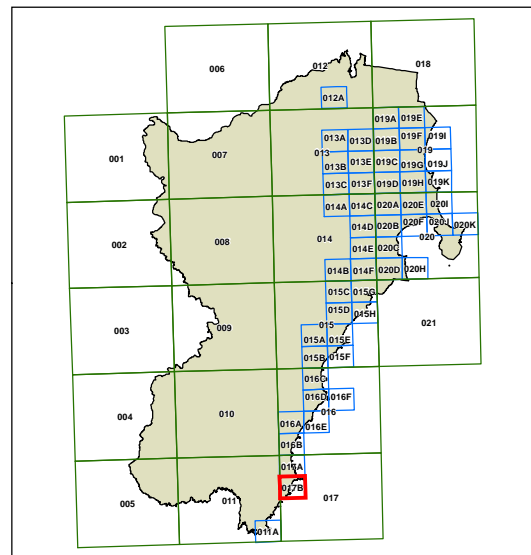
Terrestrial Biodiversity Map  
Sheet BIO\_017B

**Terrestrial Biodiversity**

-  Disturbed habitat and vegetation CI 7.20
-  Excluded Land
-  Biodiversity - significant vegetation
-  Biodiversity - habitat corridor

**Cadastre**

-  Cadastre 10/10/2013 © Shoalhaven City Council



Projection: GDA 1994  
Zone 56  
Scale is 1:20,000 @ A3

Map identification number  
6950\_COM\_BIO\_017B\_020\_20140129

