








**Shoalhaven Local  
Environmental  
Plan 2014**

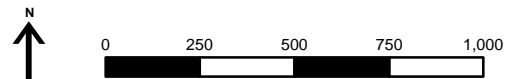
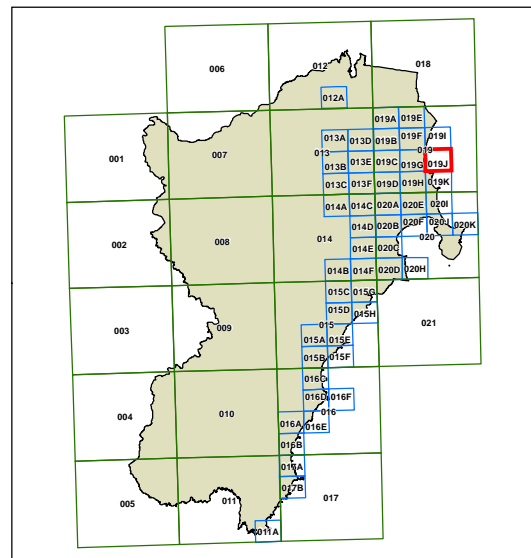
Terrestrial Biodiversity Map  
Sheet BIO\_019J

**Terrestrial Biodiversity**

-  Disturbed habitat and vegetation CI 7.20
-  Excluded Land
-  Biodiversity - significant vegetation
-  Biodiversity - habitat corridor

**Cadastral**

-  Cadastral 10/10/2013 © Shoalhaven City Council



Projection: GDA 1994  
Zone 56  
Scale is 1:20,000 @A3

Map identification number  
6950\_COM\_BIO\_019J\_020\_20140129

