



Shoalhaven Local Environmental Plan 2014


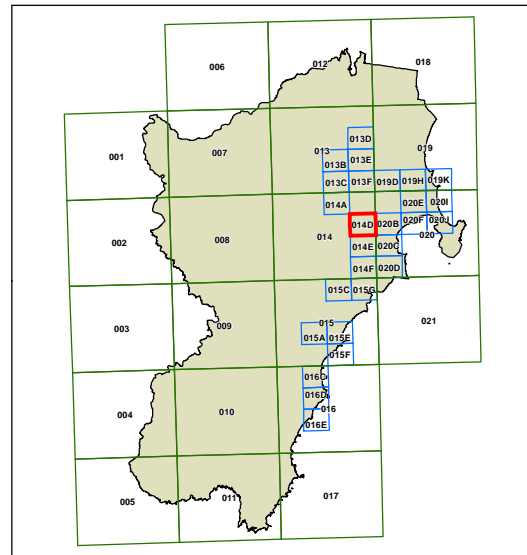
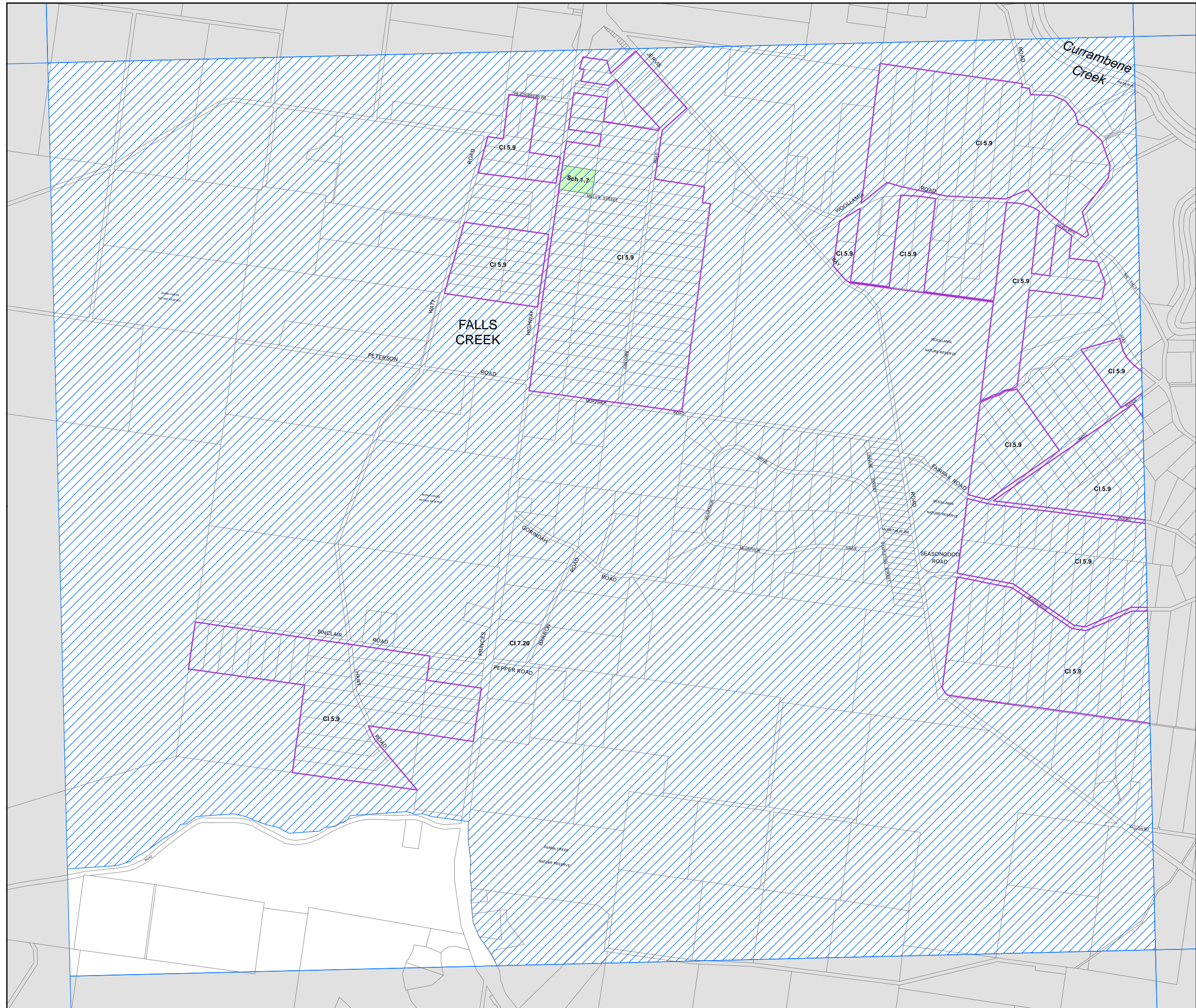
Clauses Map - Sheet CLS_014D

Local Clauses

- Cl 5.9 Preservation of trees or vegetation
- Cl 7.14 Permanent occupation in mixed use developments
- Cl 7.19 Development of the Nowra Civic Precinct
- Cl 7.20 Development within the Jervis Bay Region
- Cl 7.21 Western Bypass Corridor
- Cl 7.22 Subdivision of land - Garrads Lane Milton and The Heights Narrawallee
- Cl 7.23 Development of land - Seascapes Close Narrawallee
- Sch 1.1 Additional Permitted Uses
- Sch 1.2 Additional Permitted Uses
- Sch 1.3 Additional Permitted Uses
- Sch 1.4 Additional Permitted Uses
- Sch 1.5 Additional Permitted Uses
- Sch 1.6 Additional Permitted Uses
- Sch 1.7 Additional Permitted Uses
- Sch 1.8 Additional Permitted Uses
- Sch 1.9 Additional Permitted Uses
- Sch 1.10 Additional Permitted Uses
- Sch 1.11 Additional Permitted Uses
- Sch 1.12 Additional Permitted Uses
- Sch 1.13 Additional Permitted Uses
- Sch 1.14 Additional Permitted Uses
- Sch 1.15 Additional Permitted Uses
- Sch 1.16 Additional Permitted Uses
- Sch 1.17 Additional Permitted Uses

Cadastre

Cadastre 10/10/2013 © Shoalhaven City Council



Projection: GDA 1994
Zone 56
Scale is 1:20,000 @A3

Map identification number
6950_COM_CLS_014D_020_20140317