



Shoalhaven Local Environmental Plan 2014


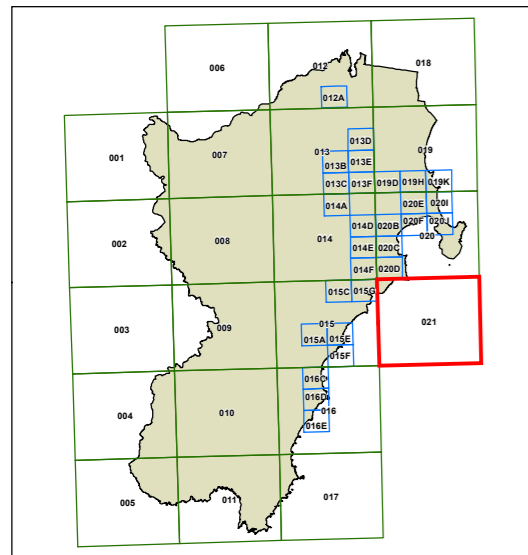
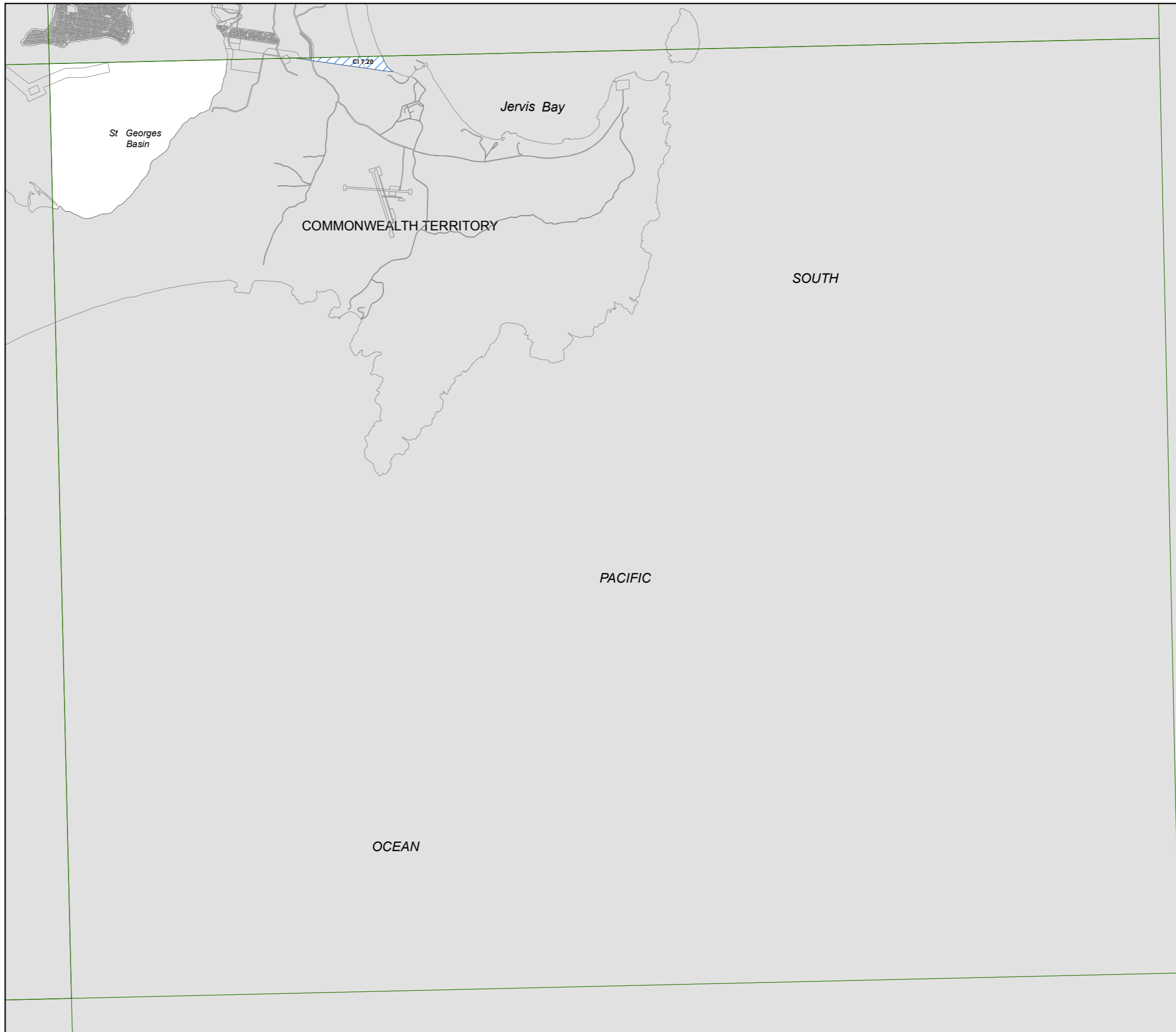
Clauses Map - Sheet CLS_021

Local Clauses

- Cl 5.9 Preservation of trees or vegetation
- Cl 7.14 Permanent occupation in mixed use developments
- Cl 7.19 Development of the Nowra Civic Precinct
- Cl 7.20 Development in the Jervis Bay Region
- Cl 7.21 Development on land in the vicinity of the Western Bypass Corridor
- Cl 7.22 Subdivision of land at Garrads Lane Milton and The Heights Narrawallee
- Cl 7.23 Development on land at Seascope Close Narrawallee
- Cl 7.25 Development on land at Moss Vale Road Kangaroo Valley
- Sch 1.1 Additional Permitted Uses
- Sch 1.2 Additional Permitted Uses
- Sch 1.3 Additional Permitted Uses
- Sch 1.4 Additional Permitted Uses
- Sch 1.5 Additional Permitted Uses
- Sch 1.6 Additional Permitted Uses
- Sch 1.7 Additional Permitted Uses
- Sch 1.8 Additional Permitted Uses
- Sch 1.9 Additional Permitted Uses
- Sch 1.10 Additional Permitted Uses
- Sch 1.11 Additional Permitted Uses
- Sch 1.12 Additional Permitted Uses
- Sch 1.13 Additional Permitted Uses
- Sch 1.14 Additional Permitted Uses
- Sch 1.15 Additional Permitted Uses
- Sch 1.16 Additional Permitted Uses
- Sch 1.17 Additional Permitted Uses
- Sch 1.18 Additional Permitted Uses

Cadastral

Cadastral 03/08/2015 © Shoalhaven City Council



Projection: GDA 1994
Zone 56
Scale is 1:80,000 @A3