




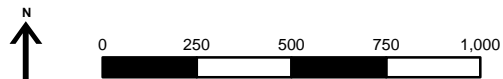
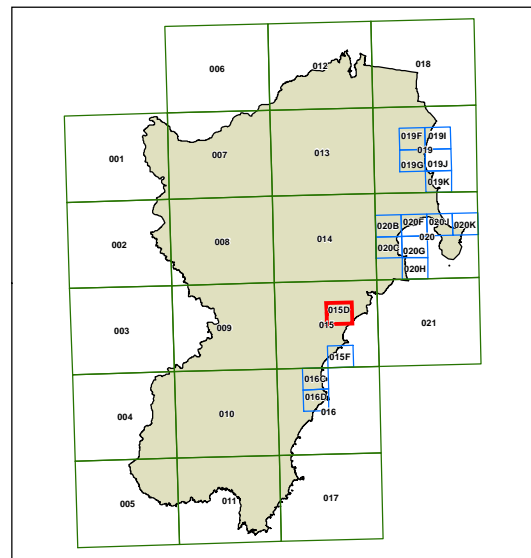
Shoalhaven Local Environmental Plan 2014

Coastal Risk Planning Map - Sheet CRP_015D

 Coastal Risk Planning Area

Cadastre

 Cadastre 10/10/2013 © Shoalhaven City Council



Projection: GDA 1994
Zone 56
Scale is 1:20,000 @ A3

Map identification number
6950_COM_CRP_015D_020_20140129

