





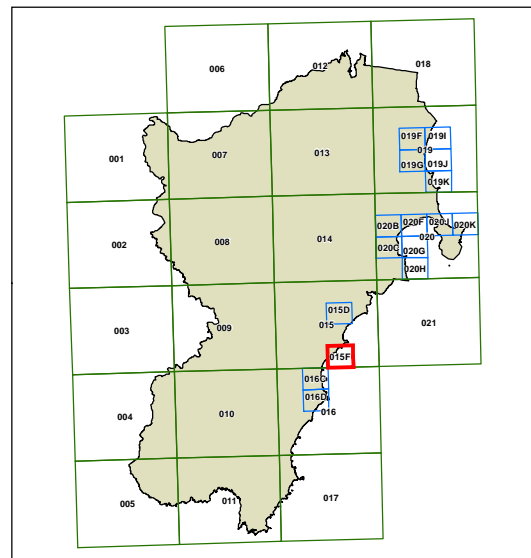
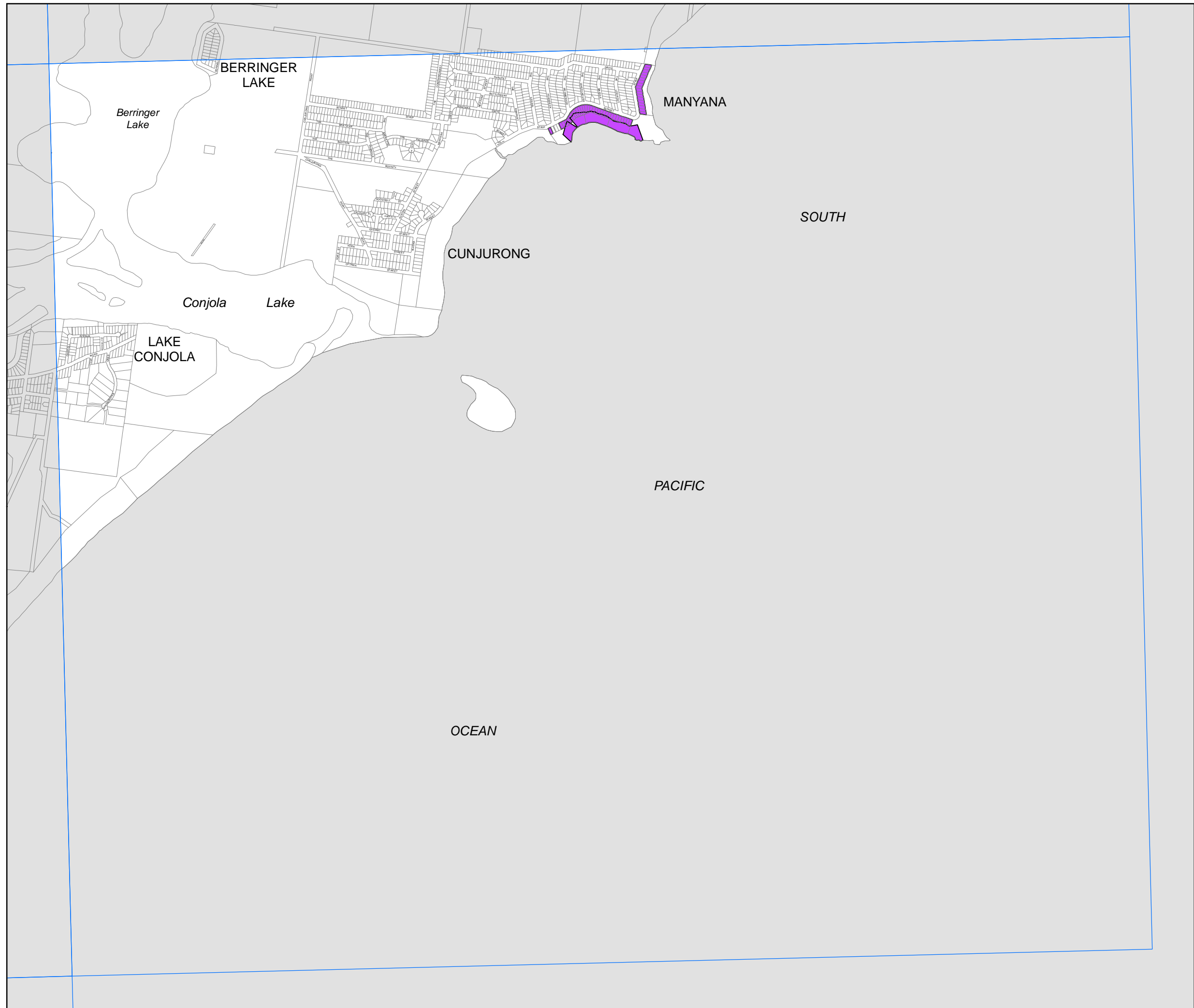
Shoalhaven Local Environmental Plan 2014

Coastal Risk Planning Map - Sheet CRP_015F

 Coastal Risk Planning Area

Cadastral

 Cadastral 10/10/2013 © Shoalhaven City Council



Projection: GDA 1994
Zone 56
Scale is 1:20,000 @ A3

Map identification number
6950_COM_CRP_015F_020_20140129