







Shoalhaven Local Environmental Plan 2014

Coastal Risk Planning Map - Sheet CRP_016D

Coastal Risk Planning Area

-  Coastal Hazards Area
-  Cliff/Slope Instability
-  Beach Erosion/Oceanic Inundation

Cadastre

 Cadastre 01/07/2022 © Shoalhaven City Council

