







# Shoalhaven Local Environmental Plan 2014

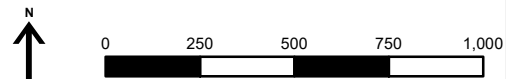
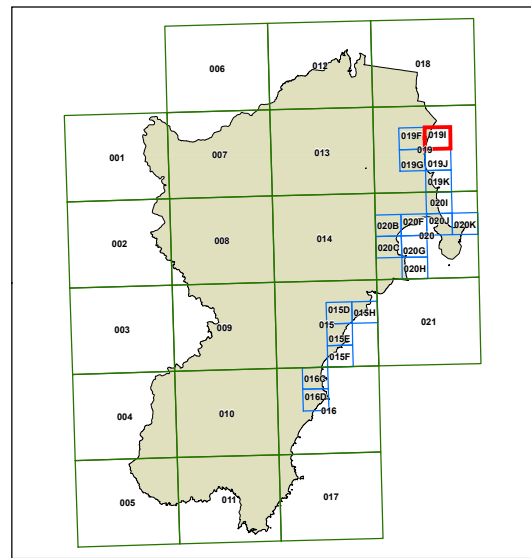
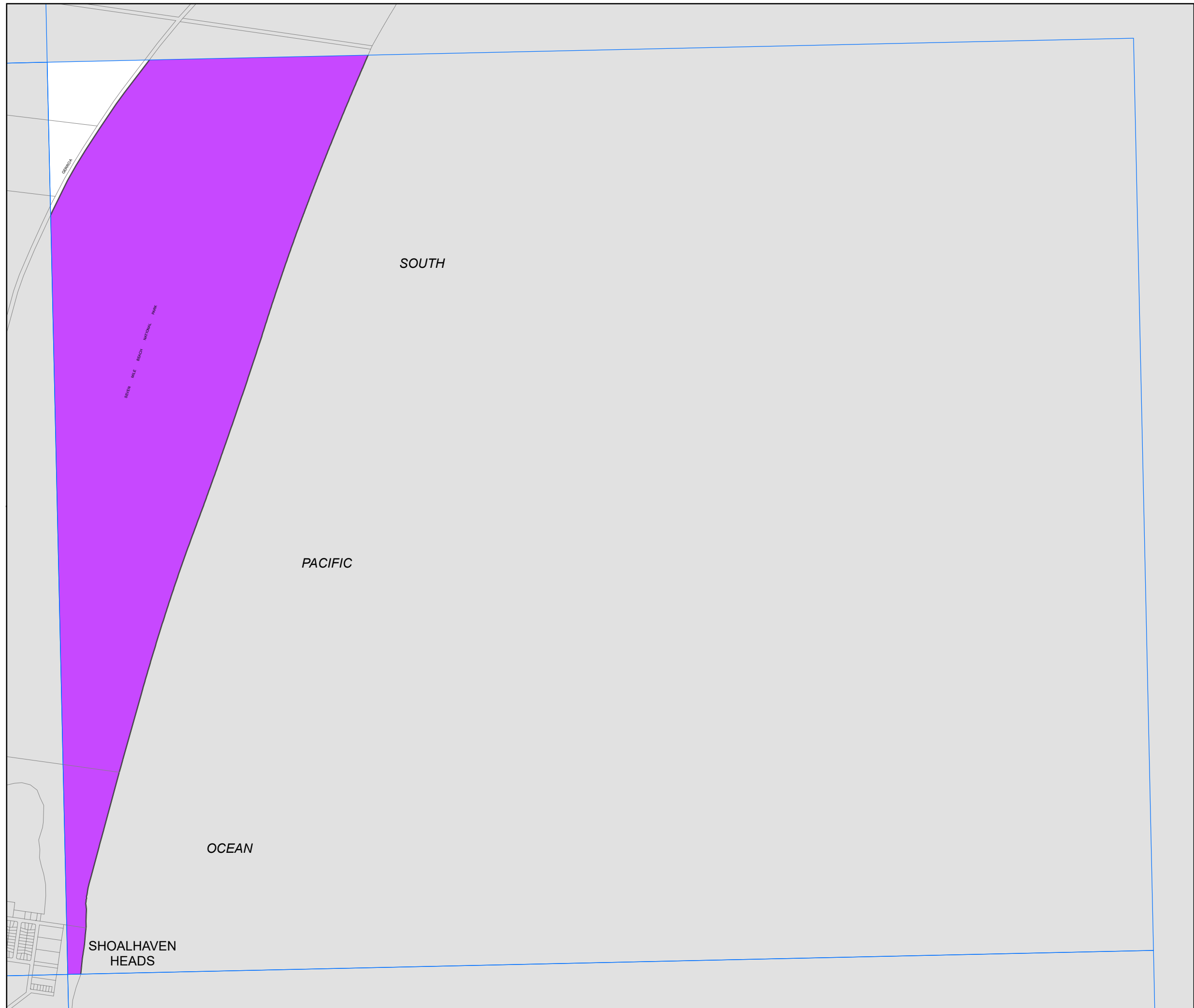
## Coastal Risk Planning Map - Sheet CRP\_019I

### Coastal Risk Planning Area

-  Coastal Hazards Area
-  Cliff/Slope Instability
-  Beach Erosion/Oceanic Inundation

### Cadastral

 Cadastral 01/07/2022 © Shoalhaven City Council



Projection: GDA 1994  
MGA Zone 56  
Scale 1:20,000 @A3

Map identification number: 6950\_COM\_CRP\_019I\_020\_20220701