







Shoalhaven Local Environmental Plan 2014

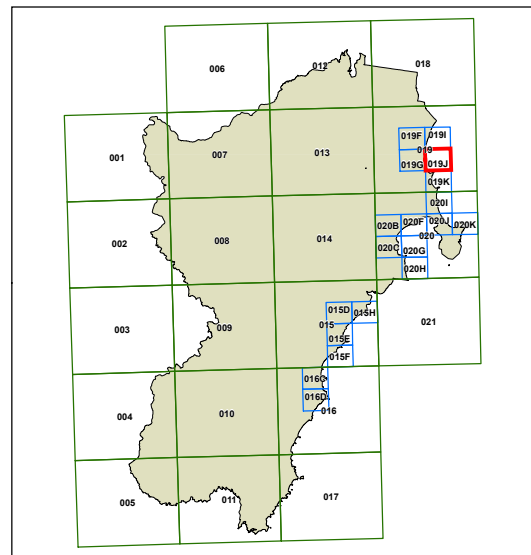
Coastal Risk Planning Map - Sheet CRP_019J

Coastal Risk Planning Area

-  Coastal Hazards Area
-  Cliff/Slope Instability
-  Beach Erosion/Oceanic Inundation

Cadastral

 Cadastral 01/07/2022 © Shoalhaven City Council



Projection: GDA 1994
MGA Zone 56
Scale 1:20,000 @A3

Map identification number: 6950_COM_CRP_019J_020_20220701