




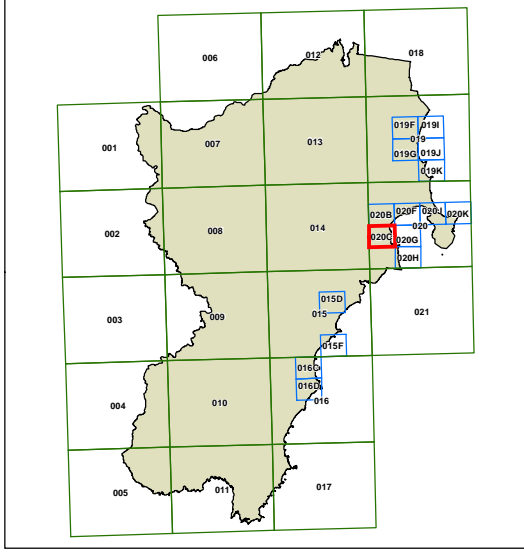
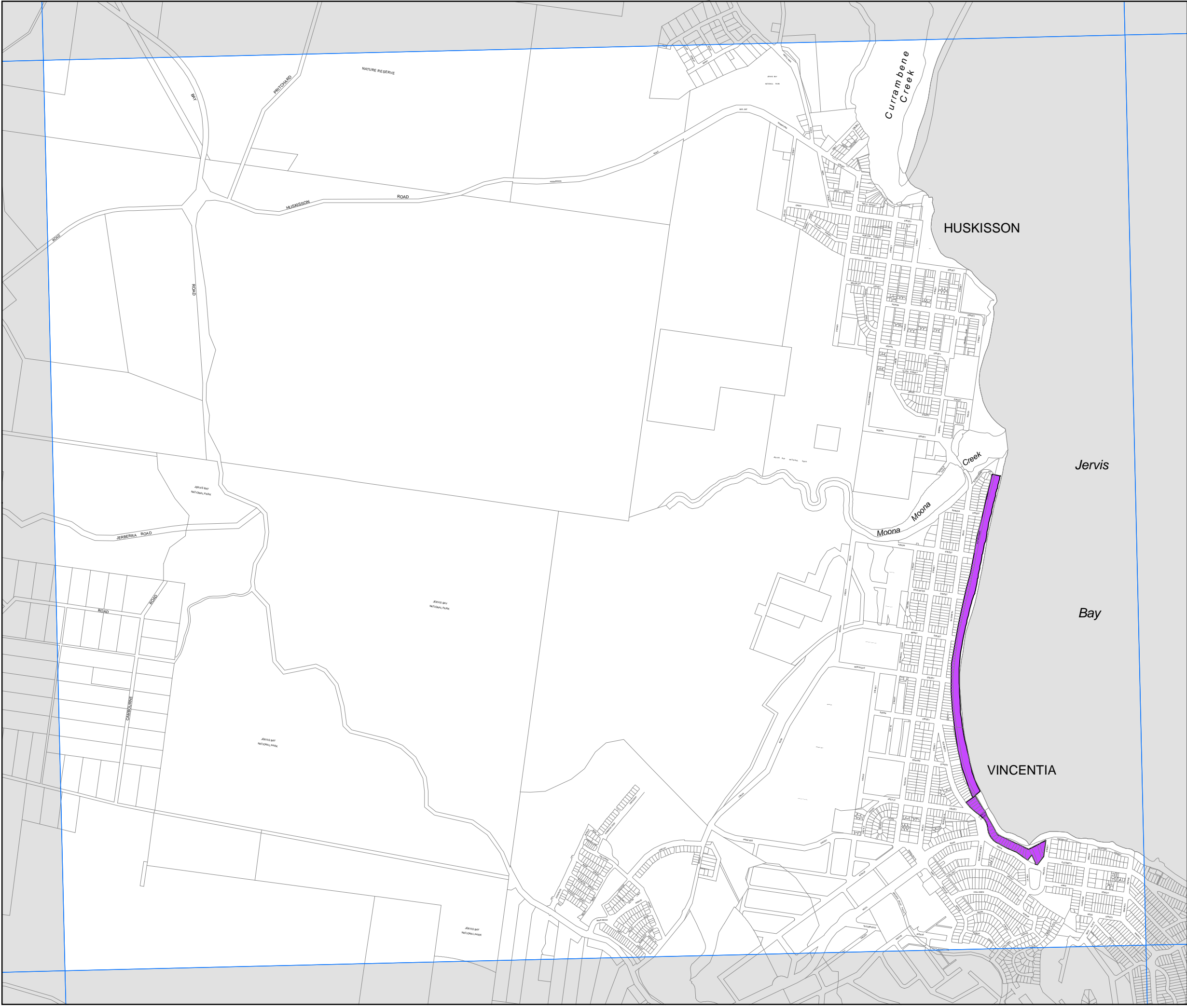
# Shoalhaven Local Environmental Plan 2014


Coastal Risk Planning Map - Sheet CRP\_020C

 Coastal Risk Planning Area

**Cadastre**

 Cadastre 10/10/2013 © Shoalhaven City Council



 N  
 0 250 500 750 1,000  
 Metres  
 Scale is 1:20,000 @A3  
 Projection: GDA 1994 Zone 56  
 Map identification number 6950\_COM\_CRP\_020C\_020\_20140129