







# Shoalhaven Local Environmental Plan 2014

## Coastal Risk Planning Map - Sheet CRP\_020C

### Coastal Risk Planning Area

-  Coastal Hazards Area
-  Cliff/Slope Instability
-  Beach Erosion/Oceanic Inundation

### Cadastre

 Cadastre 01/07/2022 © Shoalhaven City Council

