

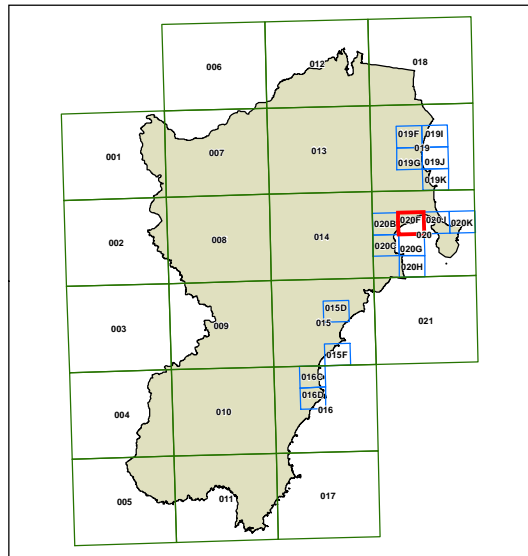
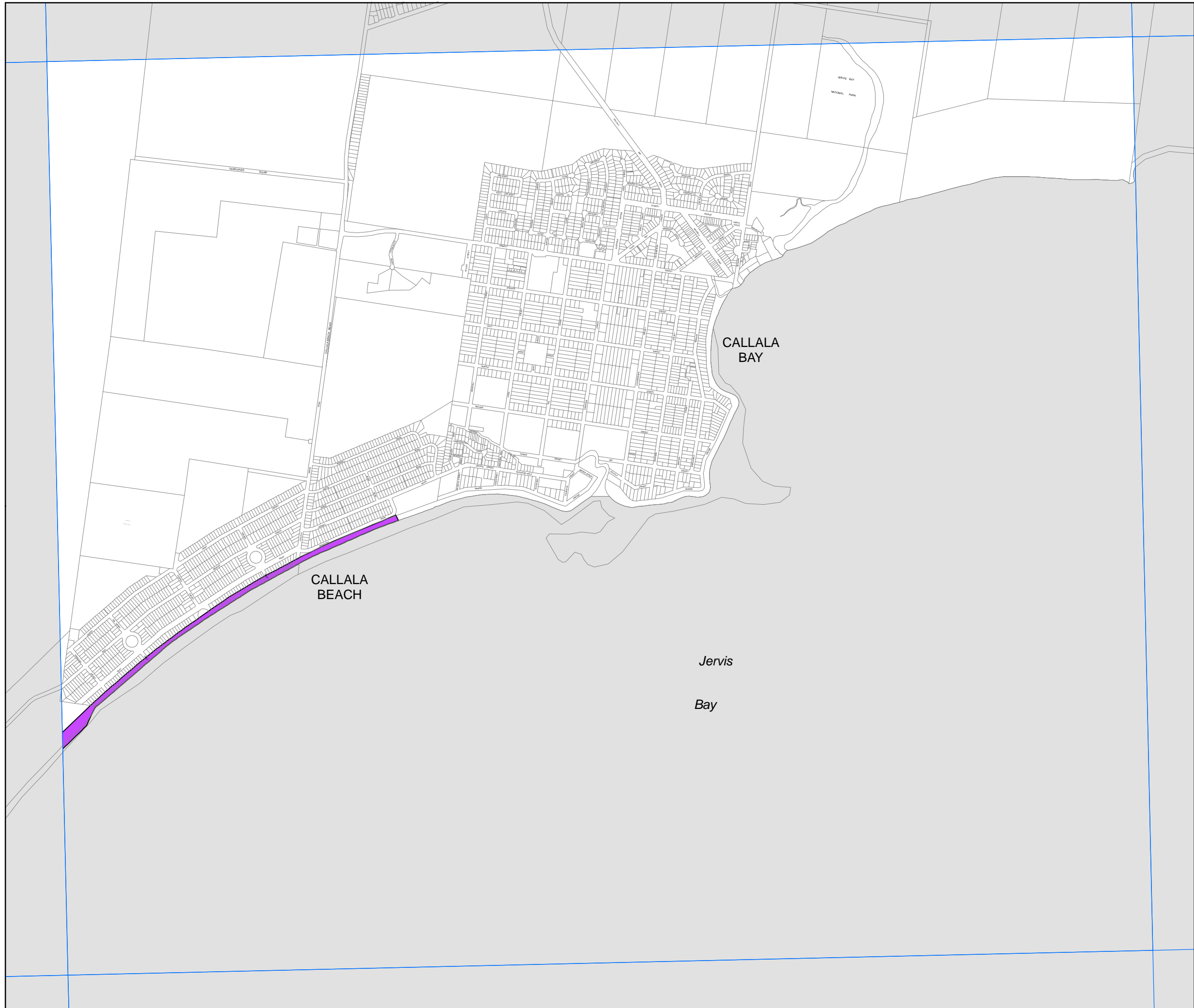





# Shoalhaven Local Environmental Plan 2014

Coastal Risk Planning Map - Sheet CRP\_020F

-  Coastal Risk Planning Area
- Cadastre**
-  Cadastre 10/10/2013 © Shoalhaven City Council



 N  
0 250 500 750 1,000  
Metres  
Scale is 1:20,000 @A3  
Projection: GDA 1994  
Zone 56  
Map identification number 6950\_COM\_CRP\_020F\_020\_20140129