



Shoalhaven Local Environmental Plan 2014

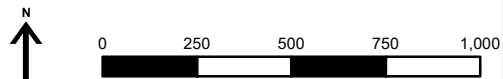
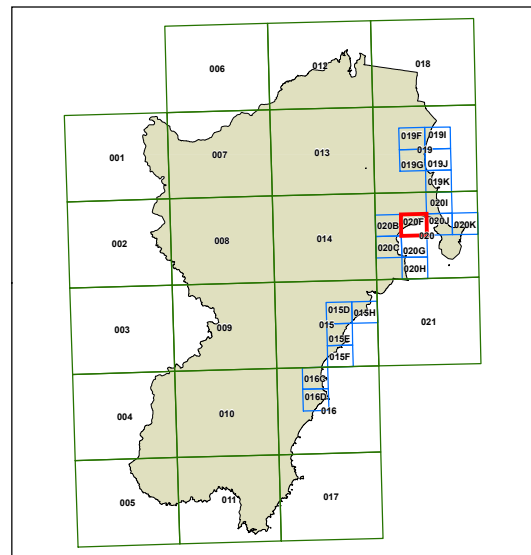
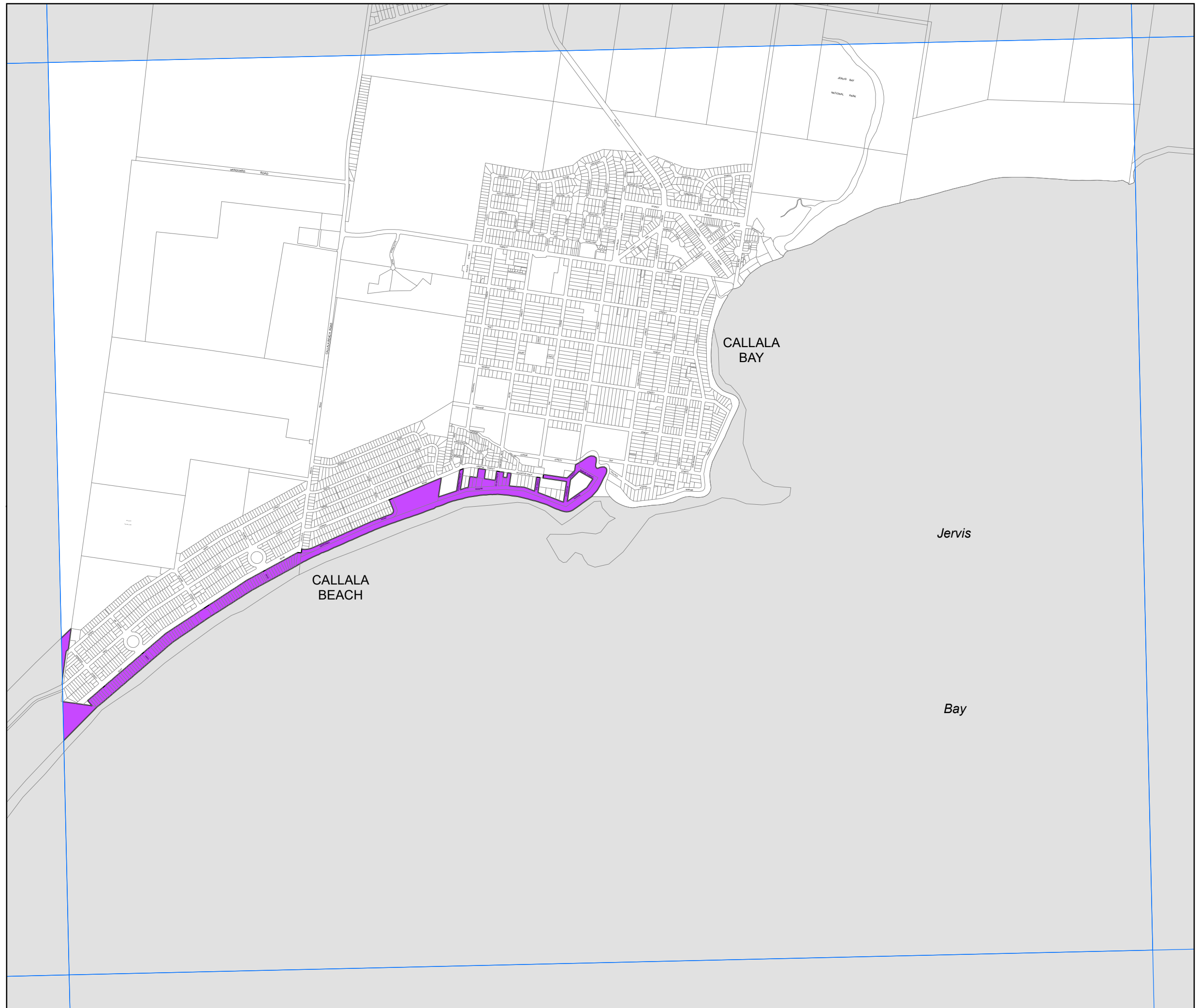
Coastal Risk Planning Map - Sheet CRP_020F

Coastal Risk Planning Area

- Coastal Hazards Area
- Cliff/Slope Instability
- Beach Erosion/Oceanic Inundation

Cadastral

Cadastral 01/07/2022 © Shoalhaven City Council



Projection: GDA 1994
MGA Zone 56
Scale 1:20,000 @A3

Map identification number: 6950_COM_CRP_020F_020_20220701