


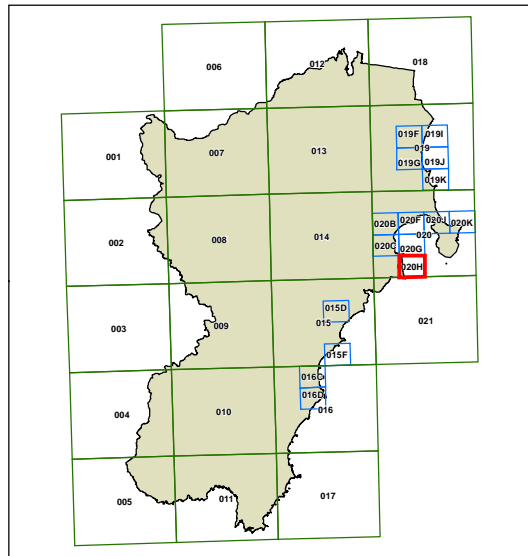
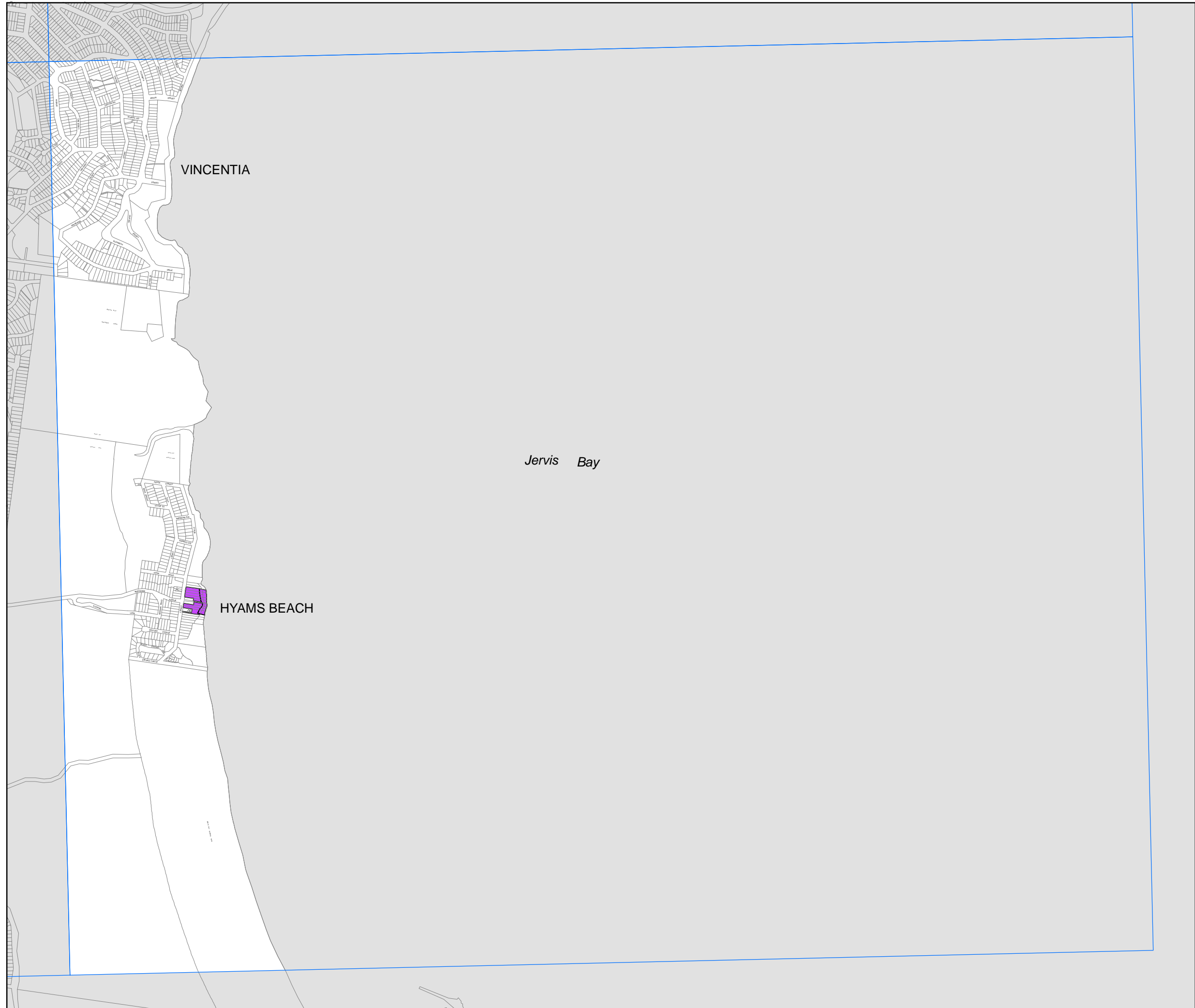




Shoalhaven Local Environmental Plan 2014

Coastal Risk Planning Map - Sheet CRP_020H

-  Coastal Risk Planning Area
- Cadastral**
-  Cadastral 10/10/2013 © Shoalhaven City Council



Projection: GDA 1994
Zone 56
Scale is 1:20,000 @A3

Map identification number
6950_COM_CRP_020H_020_20140129