


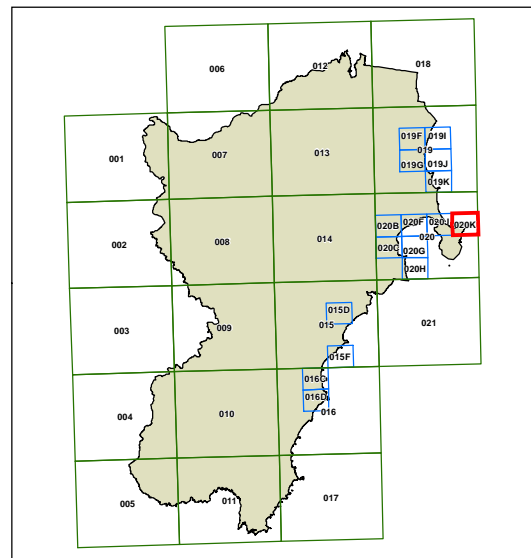




# Shoalhaven Local Environmental Plan 2014

## Coastal Risk Planning Map - Sheet CRP\_020K

-  Coastal Risk Planning Area
- Cadastre**
-  Cadastre 10/10/2013 © Shoalhaven City Council



Projection: GDA 1994  
Zone 56  
Scale is 1:20,000 @A3

Map identification number  
6950\_COM\_CRP\_020K\_020\_20140129