







Shoalhaven Local Environmental Plan 2014

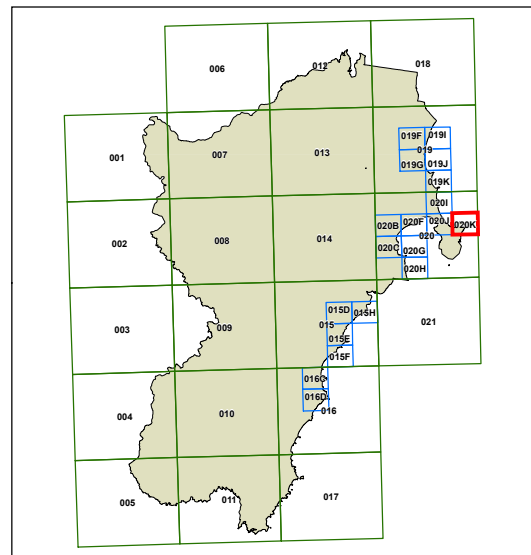
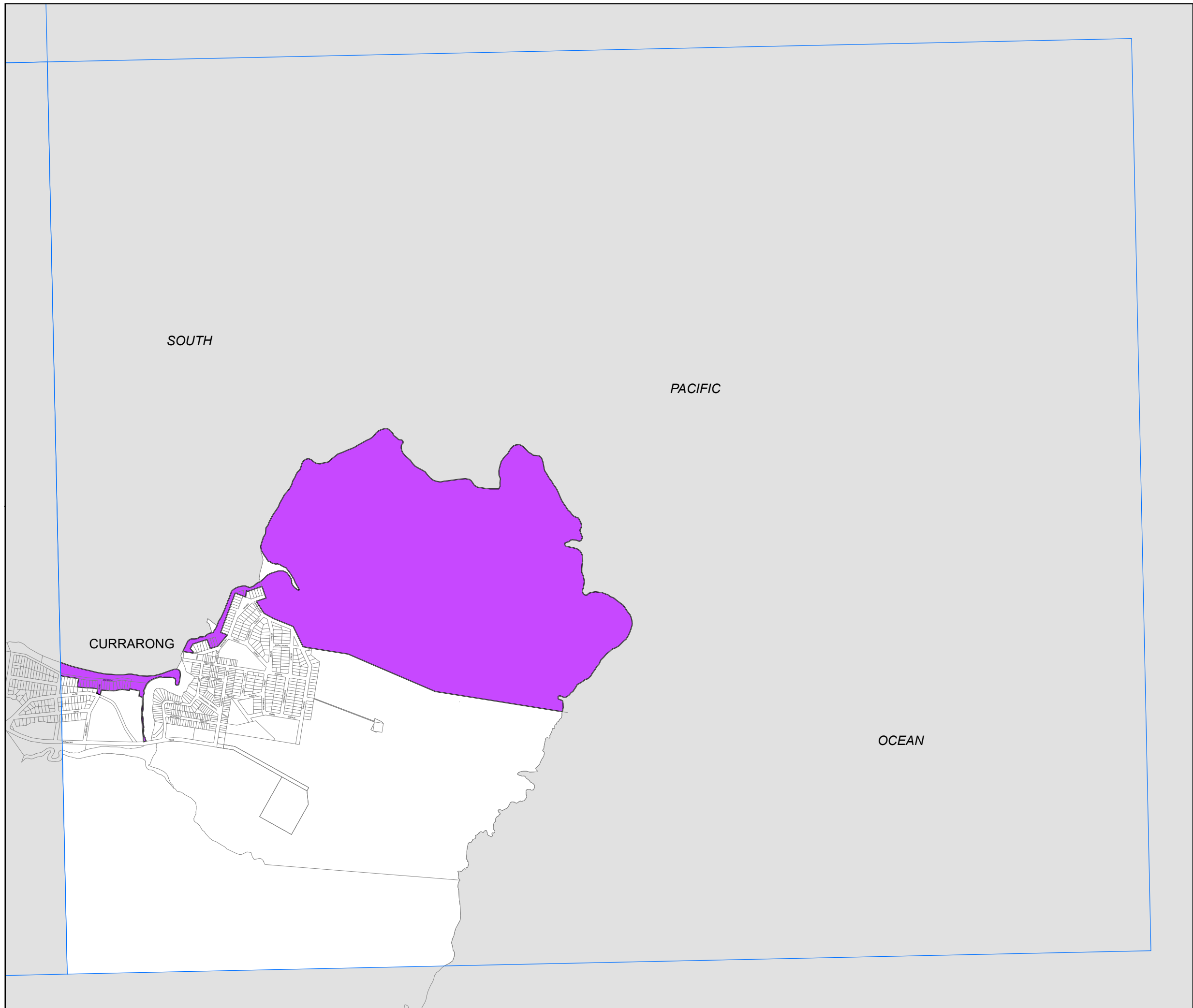
Coastal Risk Planning Map - Sheet CRP_020K

Coastal Risk Planning Area

-  Coastal Hazards Area
-  Cliff/Slope Instability
-  Beach Erosion/Oceanic Inundation

Cadastre

 Cadastre 01/07/2022 © Shoalhaven City Council



0 250 500 750 1,000

Projection: GDA 1994
MGA Zone 56
Metres
Scale 1:20,000 @A3

Map identification number: 6950_COM_CRP_020K_020_20220701