



# Shoalhaven Local Environmental Plan 2014


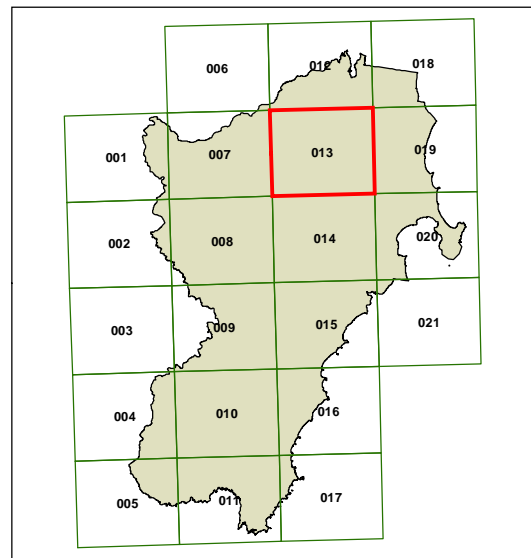
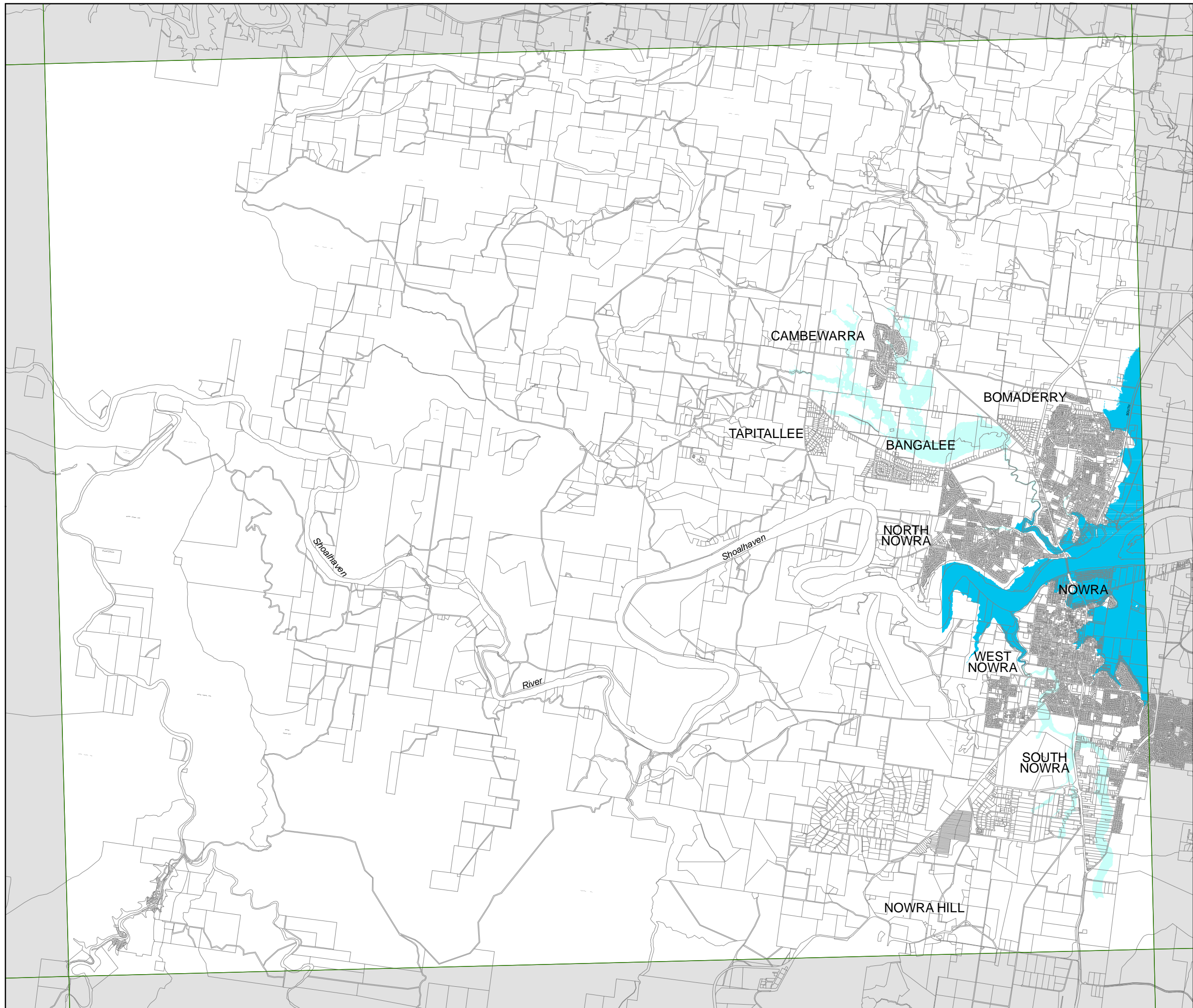
Flood Planning Area Map - Sheet FLD\_013

### Flood Planning Land

- Flood Planning Area
- Other

### Cadastral

Cadastral 10/10/2013 © Shoalhaven City Council



Projection: GDA 1994  
Zone 56  
Scale is 1:80,000 @A3

Map identification number  
6950\_COM\_FLD\_013\_080\_20140129