



Shoalhaven Local Environmental Plan 2014

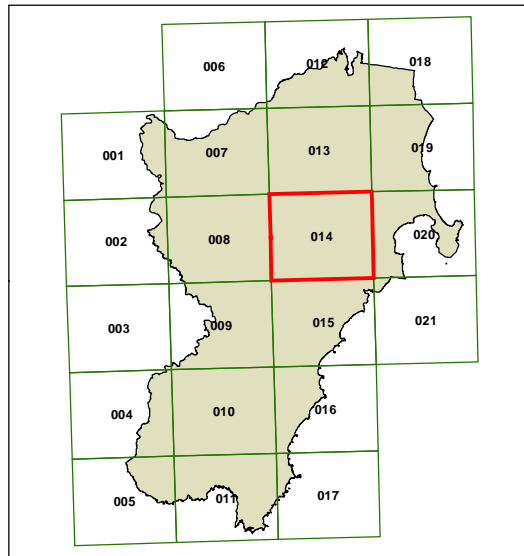
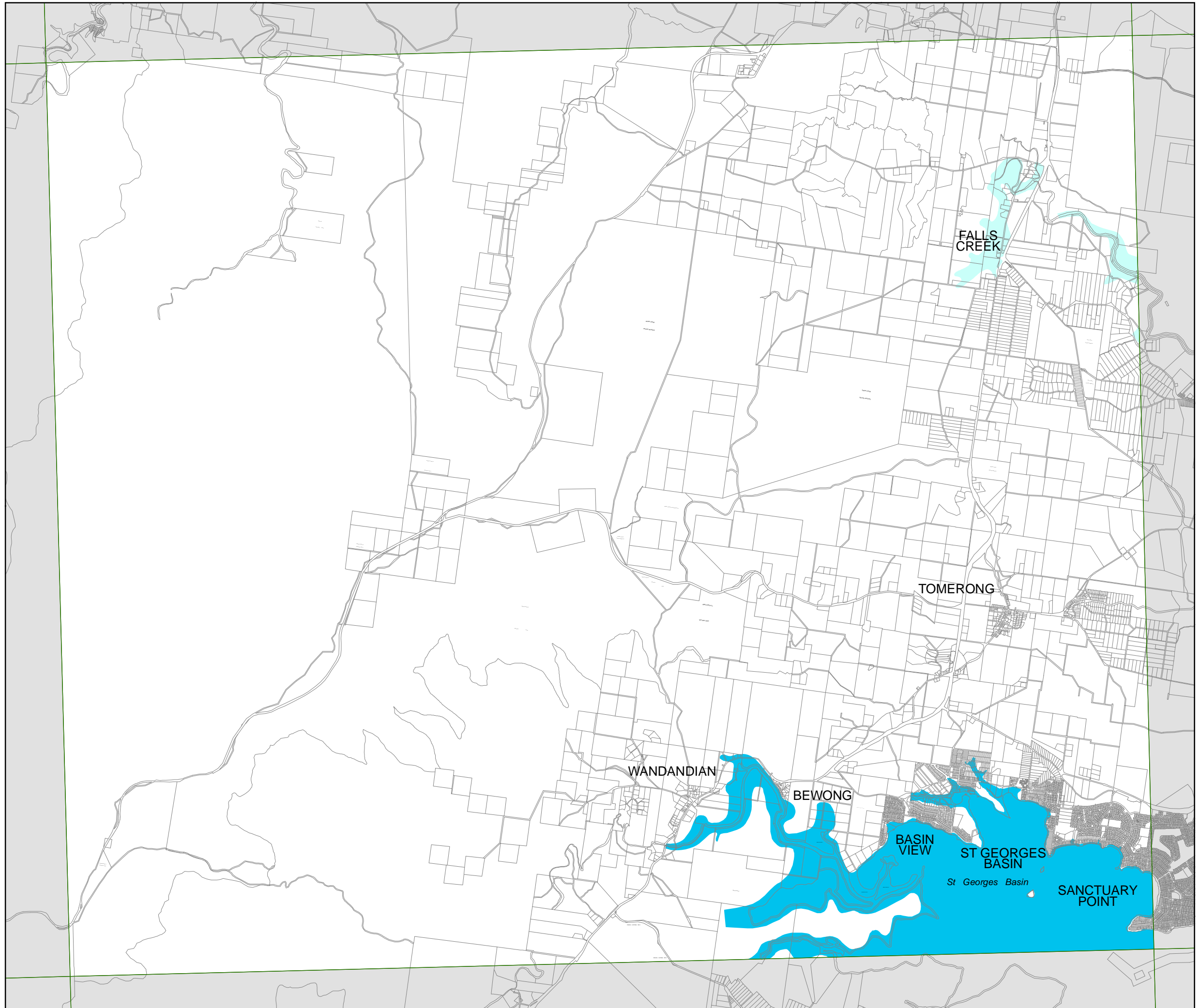
Flood Planning Area Map - Sheet FLD_014

Flood Planning Land


- Flood Planning Area
- Other

Cadastral

Cadastral 10/10/2013 © Shoalhaven City Council



Projection: GDA 1994
Zone 56



Scale is 1:80,000 @A3

Map identification number

6950_COM_FLD_014_080_20140129