



Shoalhaven Local Environmental Plan 2014

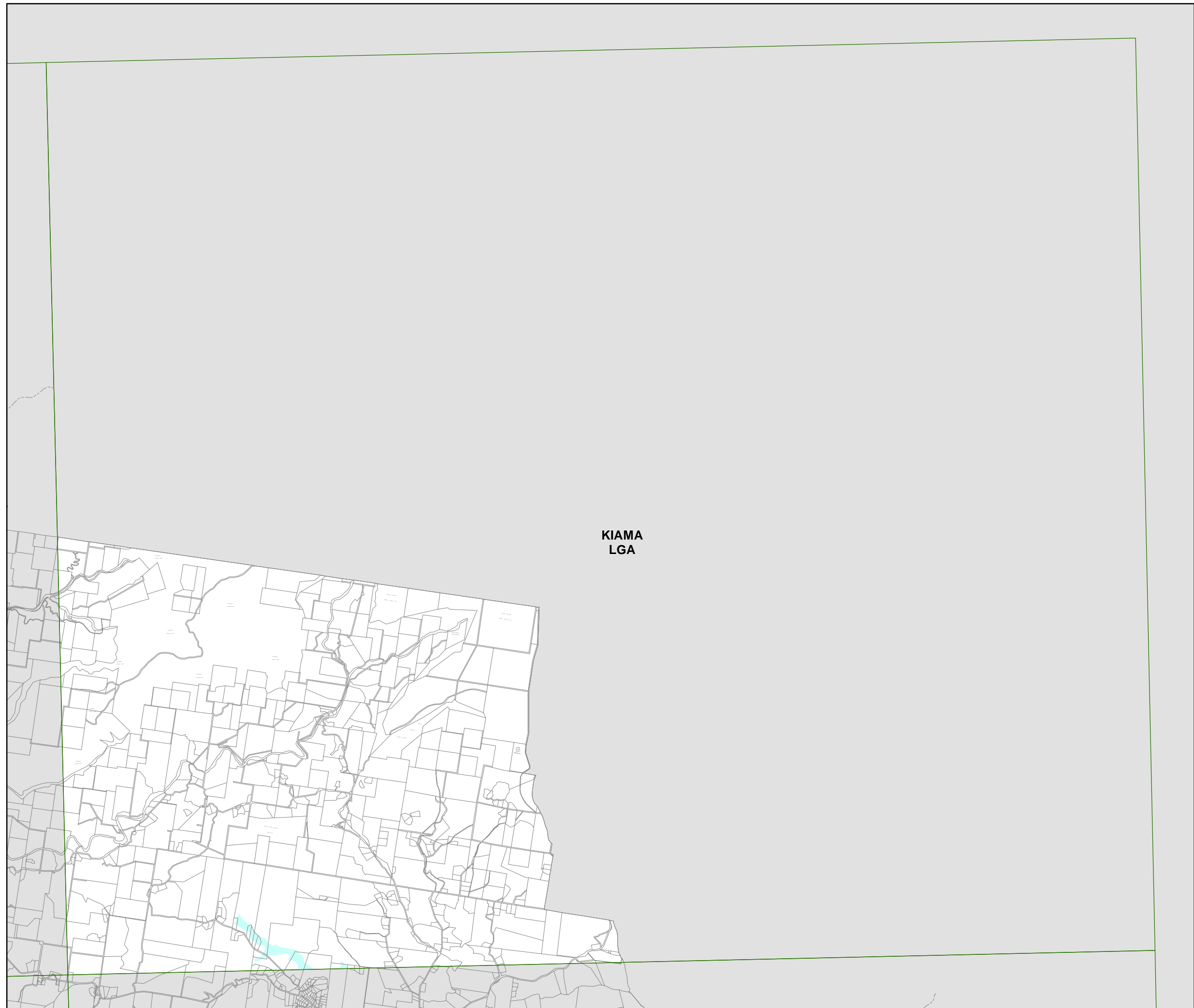
Flood Planning Area Map - Sheet FLD_018

Flood Planning Land


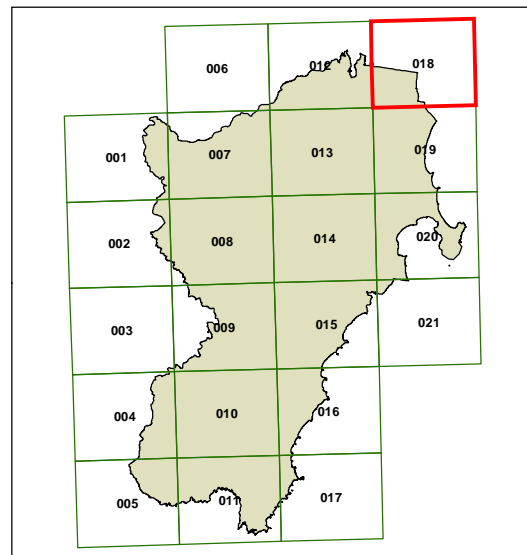
- Flood Planning Area
- Other

Cadastral

- Cadastral 10/10/2013 © Shoalhaven City Council



KIAMA
LGA



Projection: GDA 1994
Zone 56
Scale is 1:80,000 @A3

Map identification number
6950_COM_FLD_018_080_20140129