



Shoalhaven Local Environmental Plan 2014


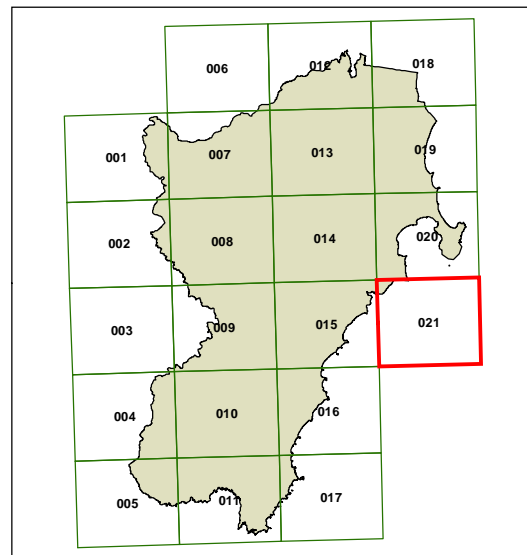
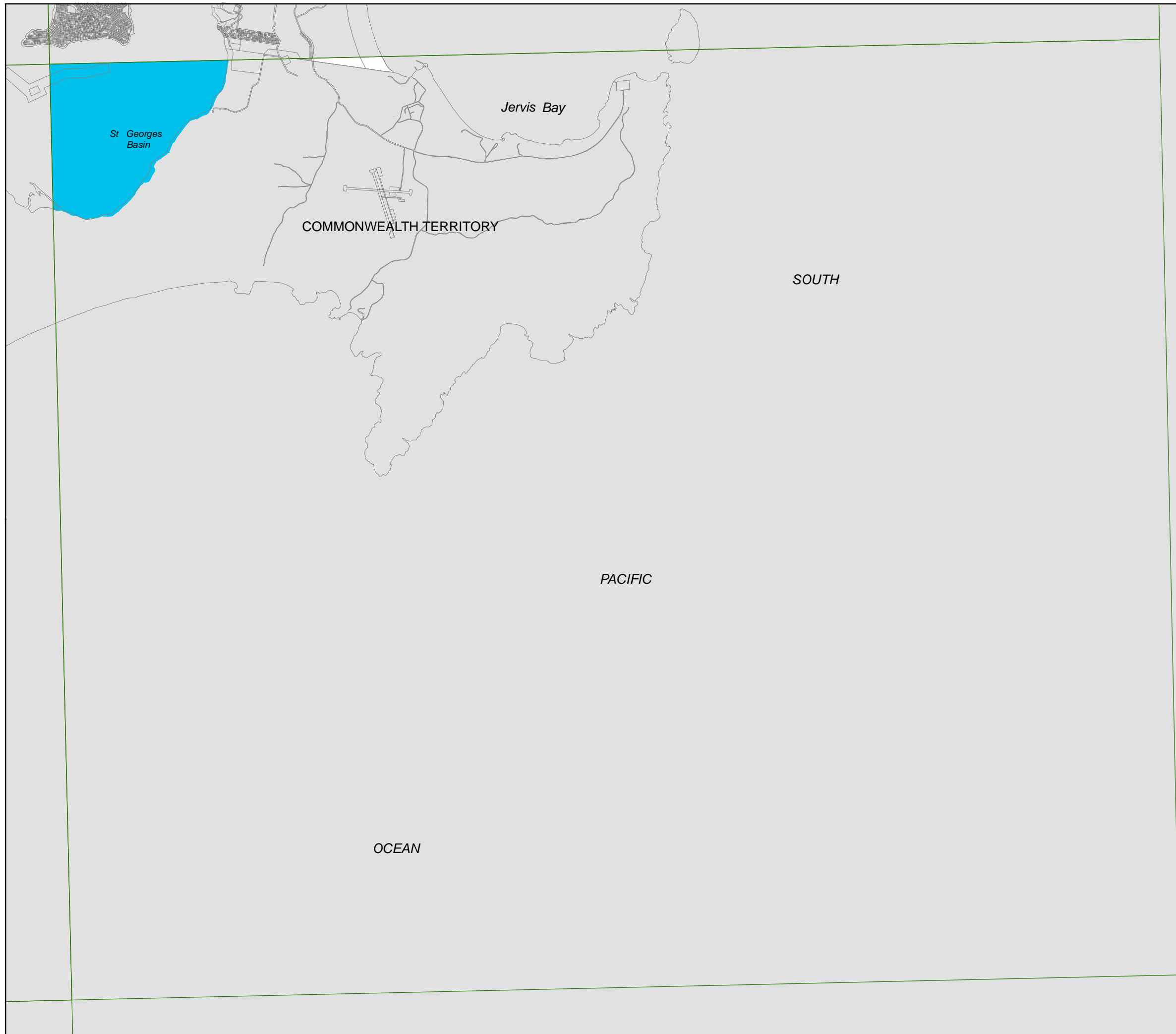
Flood Planning Area Map - Sheet FLD_021

Flood Planning Land

- Flood Planning Area
- Other

Cadastral

Cadastral 10/10/2013 © Shoalhaven City Council



Projection: GDA 1994
Zone 56
Scale is 1:80,000 @A3

Map identification number
6950_COM_FLD_021_080_20140129