



# Shoalhaven Local Environmental Plan 2014


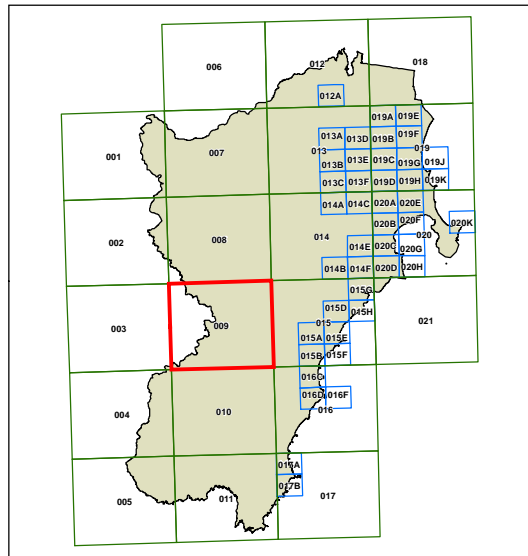
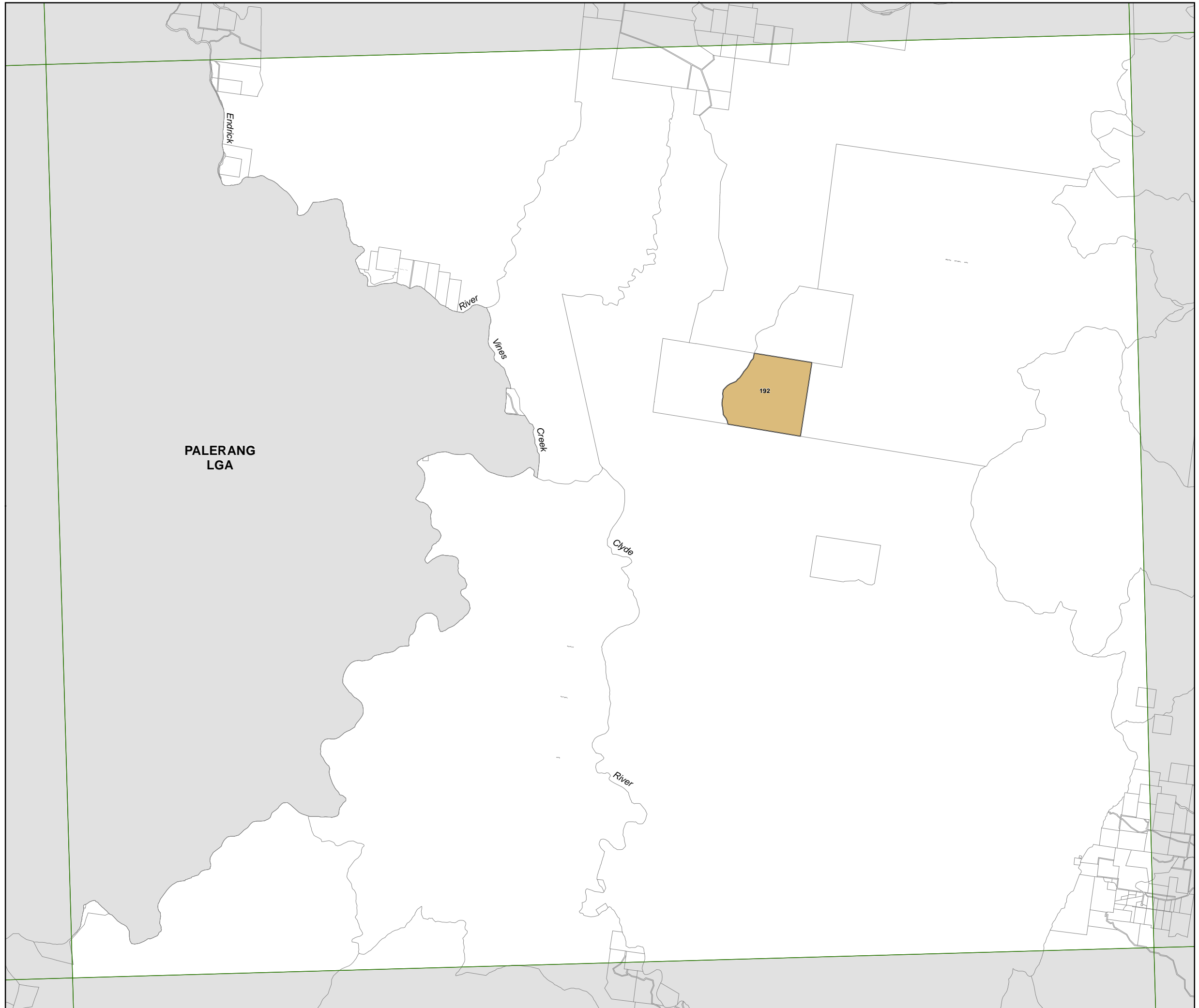
Heritage Map - Sheet HER\_009

### Heritage

- Conservation Area - General
- Item - General
- Item - Archaeological

### Cadastre

- Cadastre 10/10/2013 ©Shoalhaven City Council



Projection: GDA 1994  
Zone 56  
Scale is 1:80,000 @A3

Map identification number  
6950\_COM\_HER\_009\_080\_20140129