






**Shoalhaven Local
Environmental
Plan 2014**

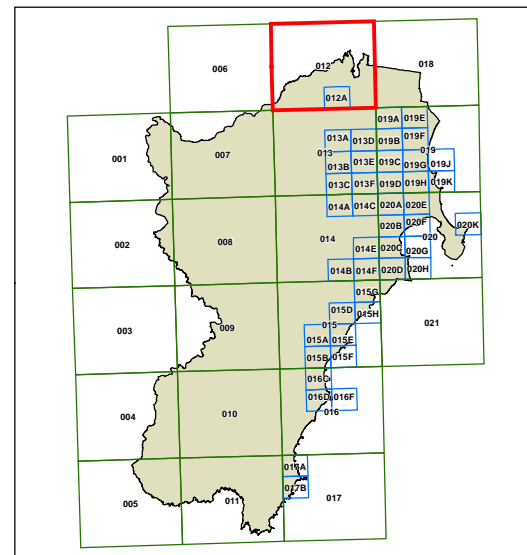
Heritage Map - Sheet HER_012

Heritage


-  Conservation Area - General
-  Item - General
-  Item - Archaeological

Cadastre

-  Cadastre 10/10/2013 ©Shoalhaven City Council



Projection: GDA 1994
Zone 56



Scale is 1:80,000 @A3

Map identification number

6950_COM_HER_012_080_20140129

