







# Shoalhaven Local Environmental Plan 2014

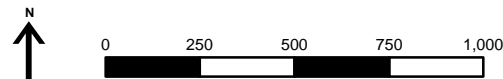
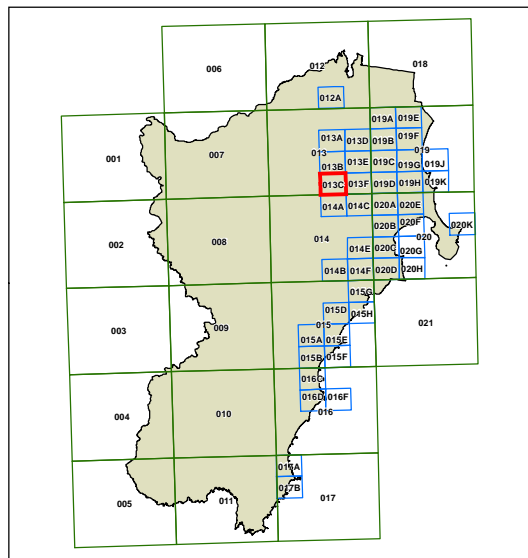
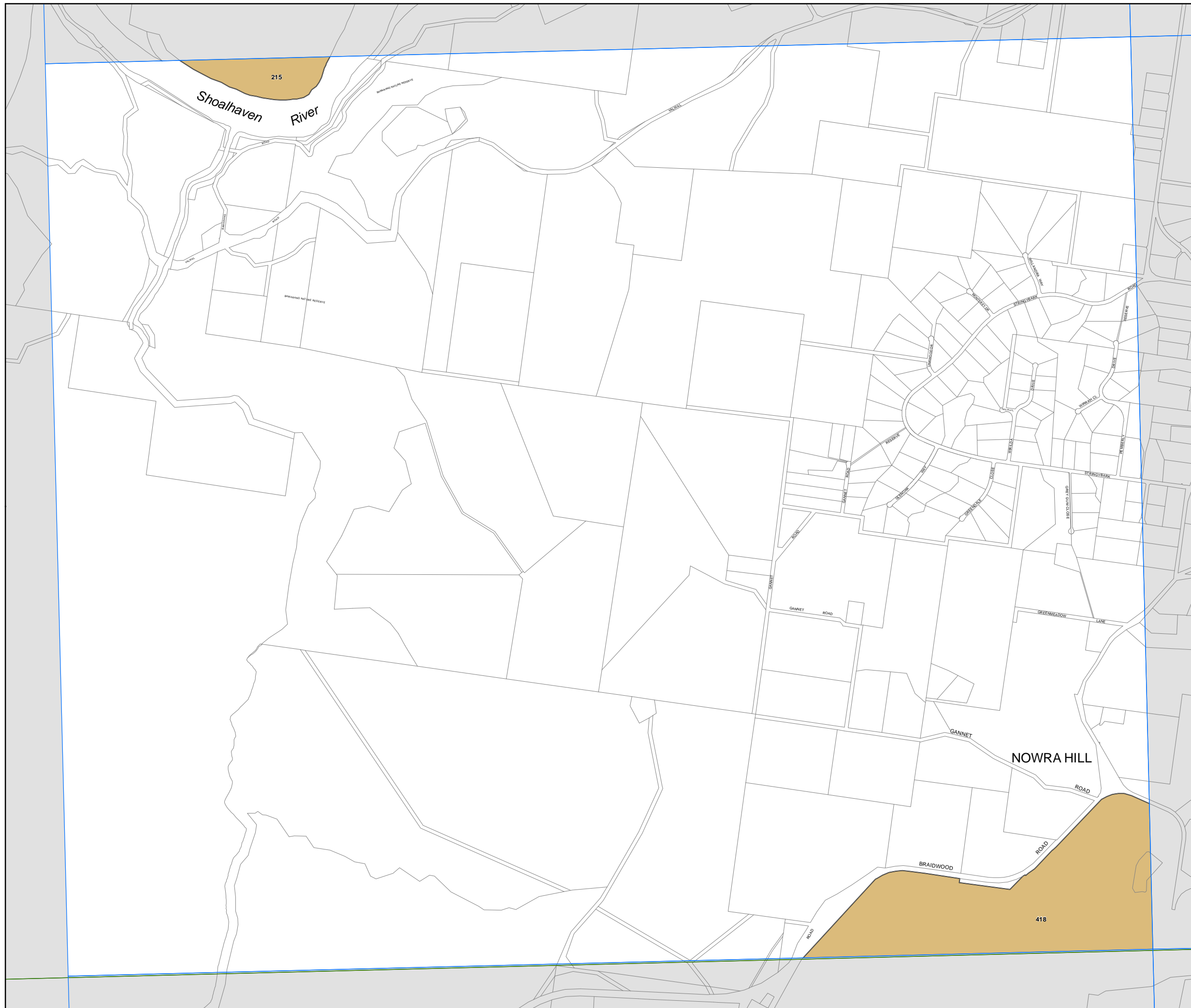
## Heritage Map - Sheet HER\_013C

### Heritage

-  Conservation Area - General
-  Item - General
-  Item - Archaeological

### Cadastre

-  Cadastre 10/10/2013 ©Shoalhaven City Council



Projection: GDA 1994  
 Zone 56  
 Scale is 1:20,000 @ A3

Map identification number  
 6950\_COM\_HER\_013C\_020\_20140129