







Shoalhaven Local Environmental Plan 2014


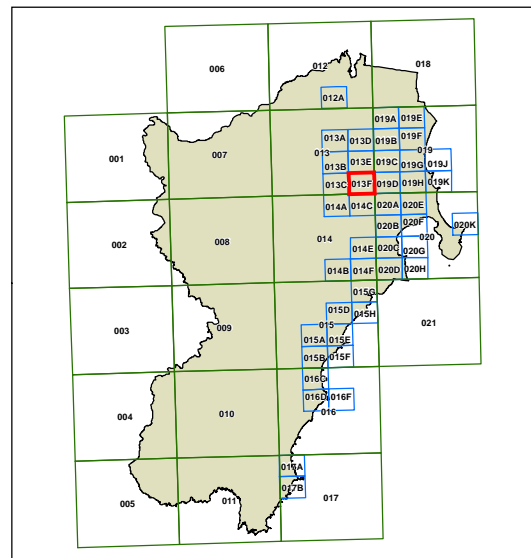
Heritage Map - Sheet HER_013F

Heritage

-  Conservation Area - General
-  Item - General
-  Item - Archaeological

Cadastre

-  Cadastre 10/10/2013 ©Shoalhaven City Council



Projection: GDA 1994
Zone 56
Scale is 1:20,000 @ A3
Map identification number
6950_COM_HER_013F_020_20140129

