







Shoalhaven Local Environmental Plan 2014

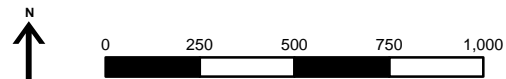
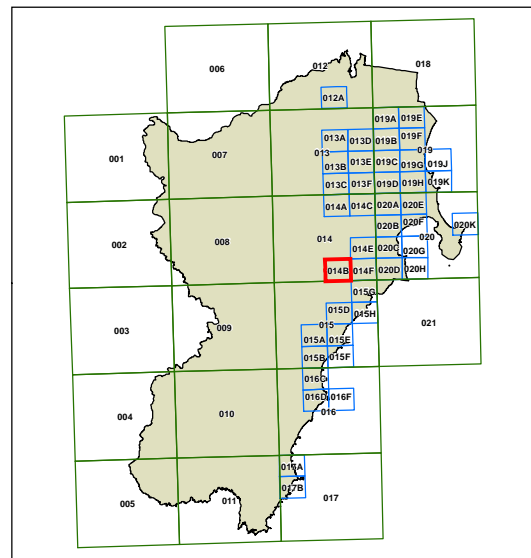
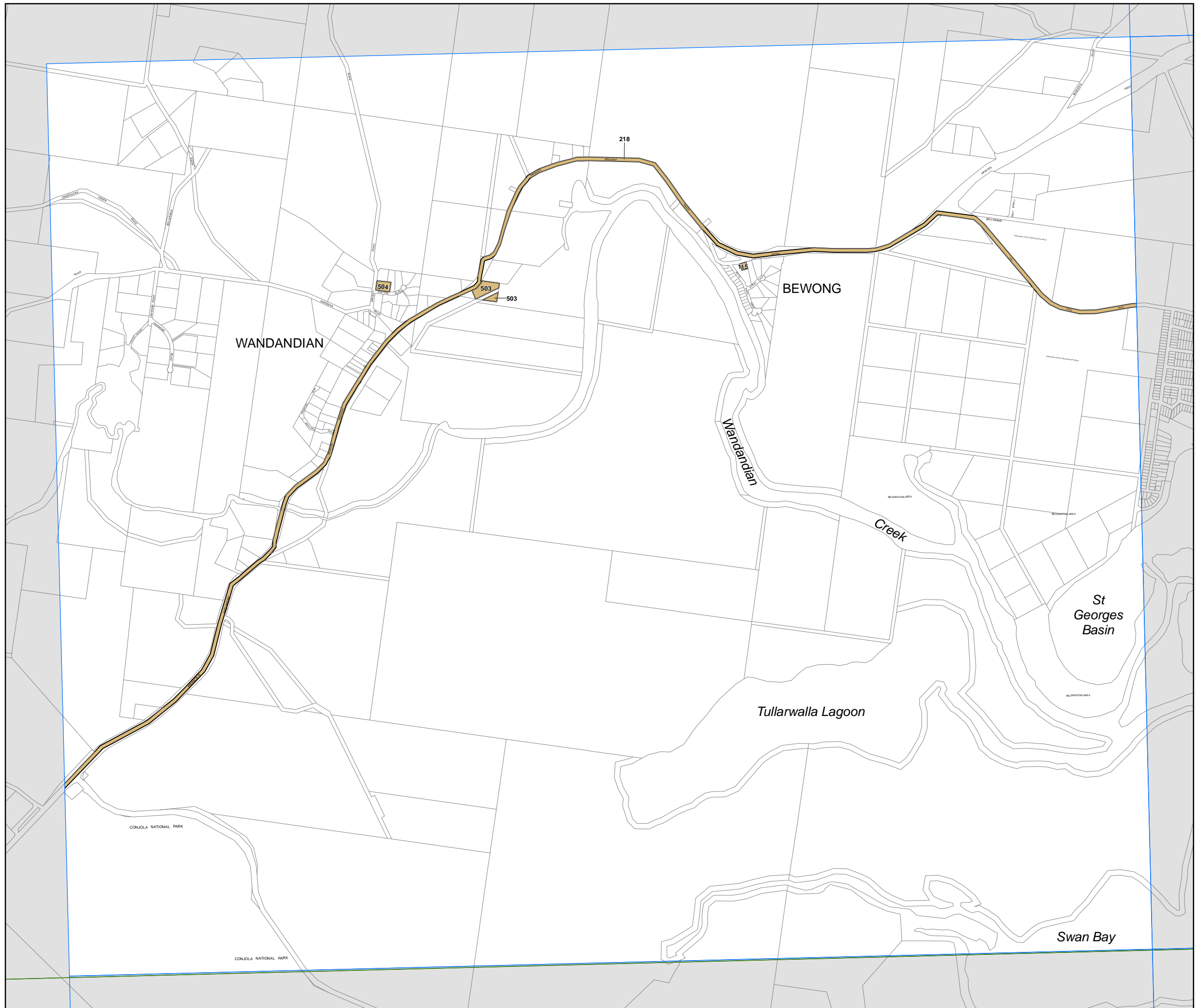
Heritage Map - Sheet HER_014B

Heritage

-  Conservation Area - General
-  Item - General
-  Item - Archaeological

Cadastral

-  Cadastral 10/10/2013 ©Shoalhaven City Council



Projection: GDA 1994
Zone 56
Scale is 1:20,000 @ A3

Map identification number
6950_COM_HER_014B_020_20140129