







# Shoalhaven Local Environmental Plan 2014

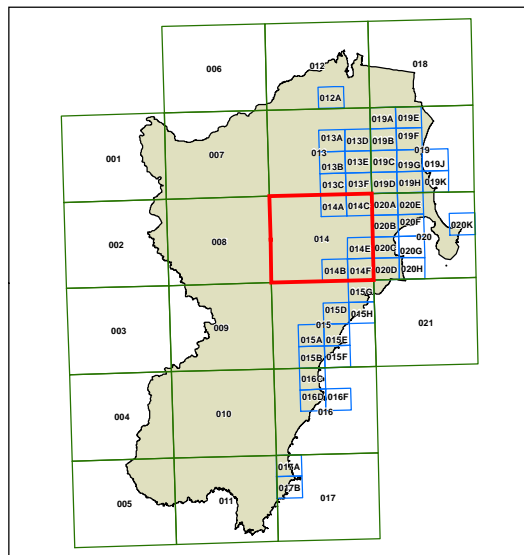
Heritage Map - Sheet HER\_014

### Heritage


-  Conservation Area - General
-  Item - General
-  Item - Archaeological

### Cadastre

-  Cadastre 10/10/2013 ©Shoalhaven City Council



Projection: GDA 1994  
Zone 56



Scale is 1:80,000 @A3

Map identification number

6950\_COM\_HER\_014\_080\_20140129

