







Shoalhaven Local Environmental Plan 2014

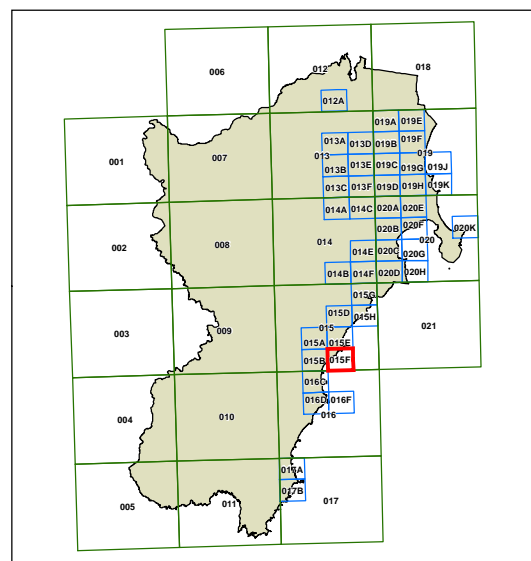
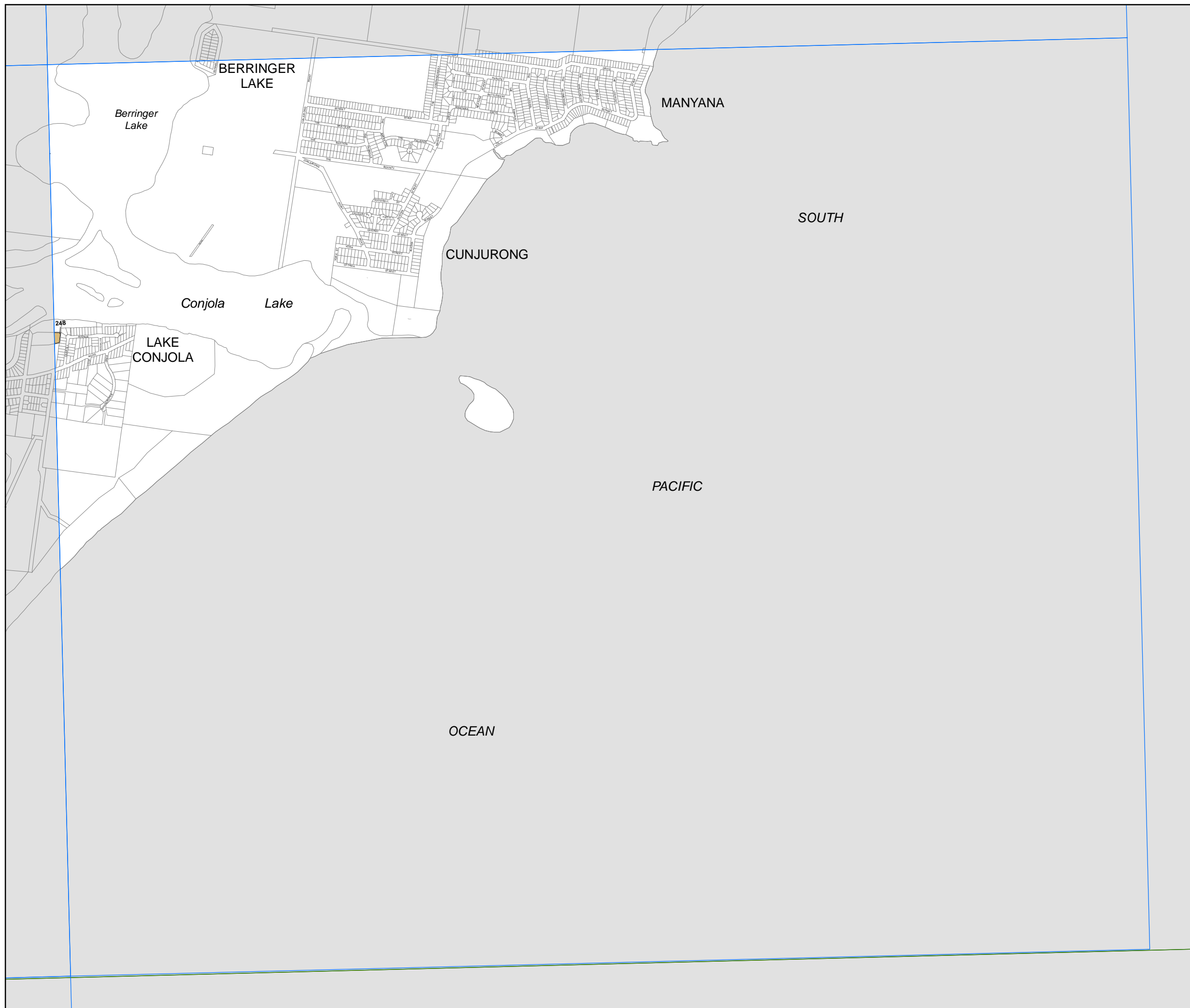
Heritage Map - Sheet HER_015F

Heritage

-  Conservation Area - General
-  Item - General
-  Item - Archaeological

Cadastral

-  Cadastral 10/10/2013 ©Shoalhaven City Council



Projection: GDA 1994
 Zone 56
 Scale is 1:20,000 @ A3

Map identification number
 6950_COM_HER_015F_020_20140129