







# Shoalhaven Local Environmental Plan 2014


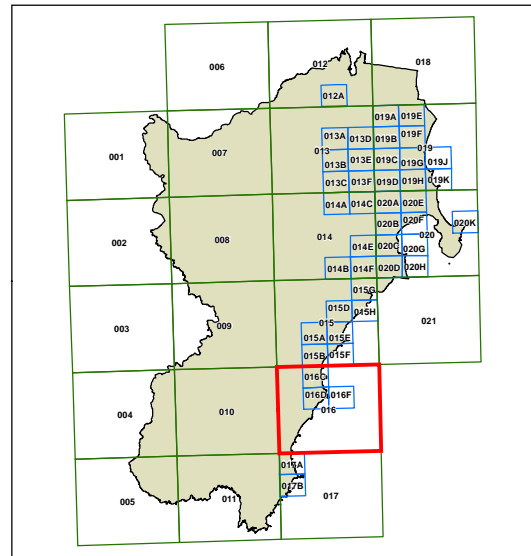
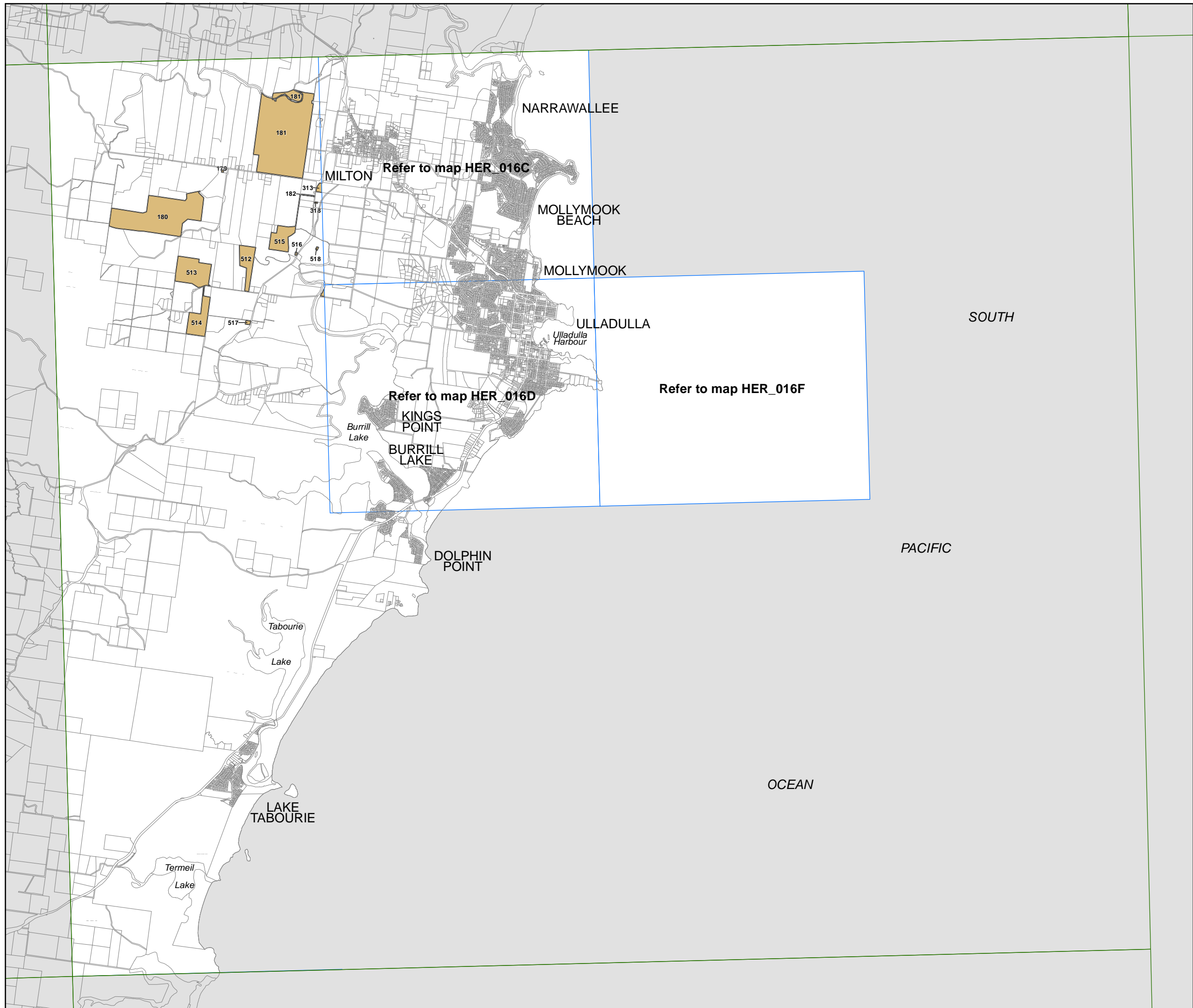
## Heritage Map - Sheet HER\_016

### Heritage

-  Conservation Area - General
-  Item - General
-  Item - Archaeological

### Cadastral

-  Cadastral 10/10/2013 ©Shoalhaven City Council



Projection: GDA 1994  
 Zone 56  
 Scale is 1:80,000 @A3

Map identification number  
 6950\_COM\_HER\_016\_080\_20140129